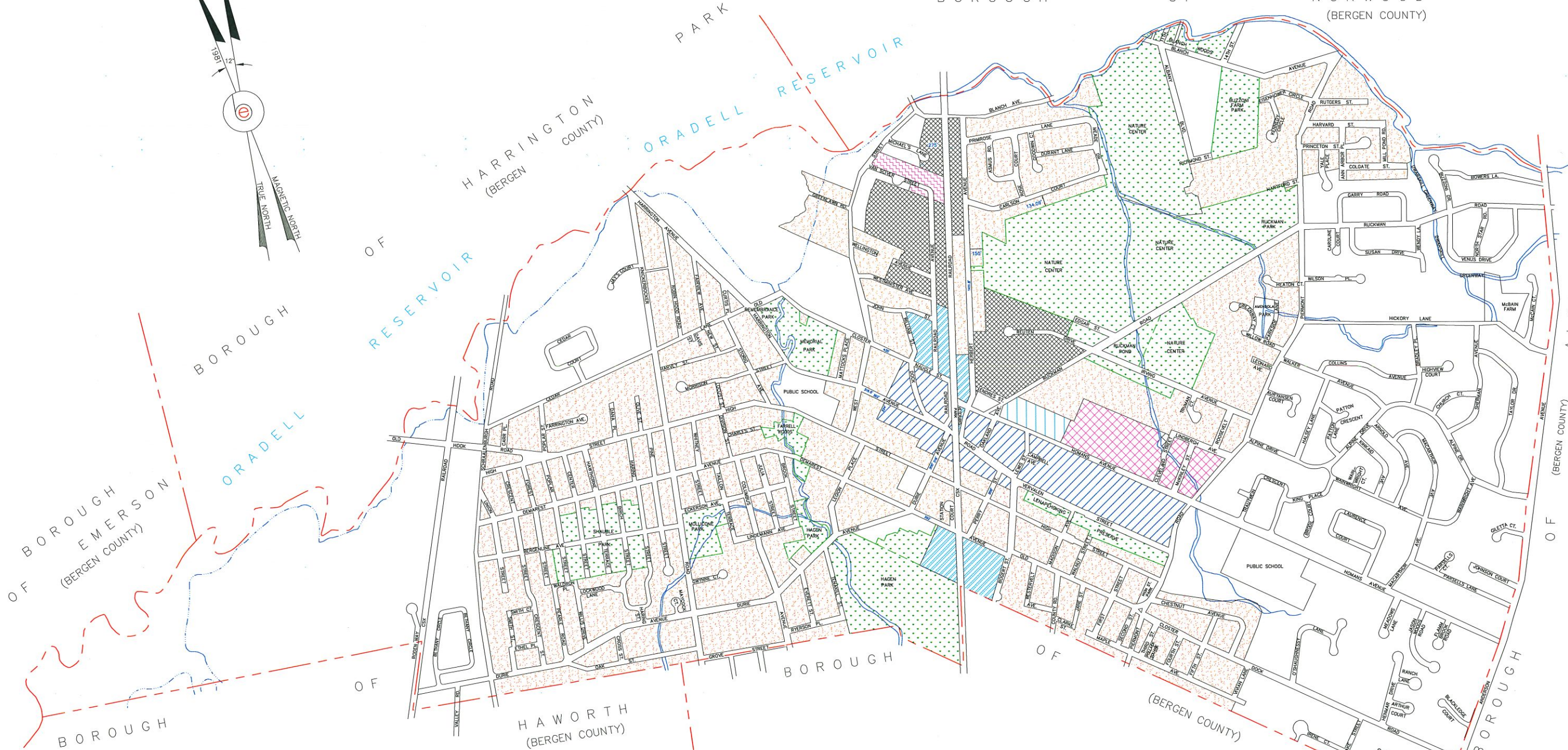
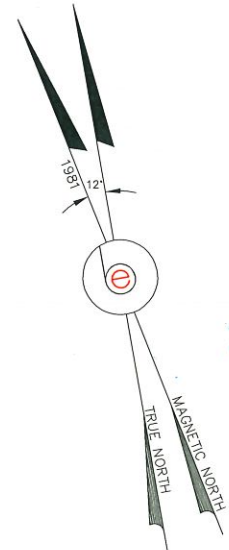



BOROUGH OF NORWOOD (BERGEN COUNTY)



LEGEND

- DISTRICT NO. 1 - RESIDENCE AREA A
- DISTRICT NO. 2 - RESIDENCE AREA B
- DISTRICT NO. 3 - BUSINESS AREA
- DISTRICT NO. 4 - COMMERCIAL AREA (AFFORDABLE HOUSING OVERLAY DISTRICT)
- DISTRICT NO. 4A- OFFICE AREA A
- DISTRICT NO. 4B- OFFICE AREA B
- DISTRICT NO. 5 - INDUSTRIAL AREA (AFFORDABLE HOUSING OVERLAY DISTRICT)
- DISTRICT NO. 6 - AFFORDABLE HOUSING DISTRICT
- DISTRICT NO. 7 - CONSERVATION ZONE
- BOROUGH BOUNDARY



ZONING MAP
BOROUGH OF CLOSTER
 BERGEN COUNTY, NEW JERSEY
 SCALE: 1" = 600'±
 DECEMBER 2013
BOSWELL McCLAVE ENGINEERING
 ENGINEERS - SURVEYORS - PLANNERS
 330 PHILLIPS AVENUE SOUTH HACKENSACK, N.J. 07606