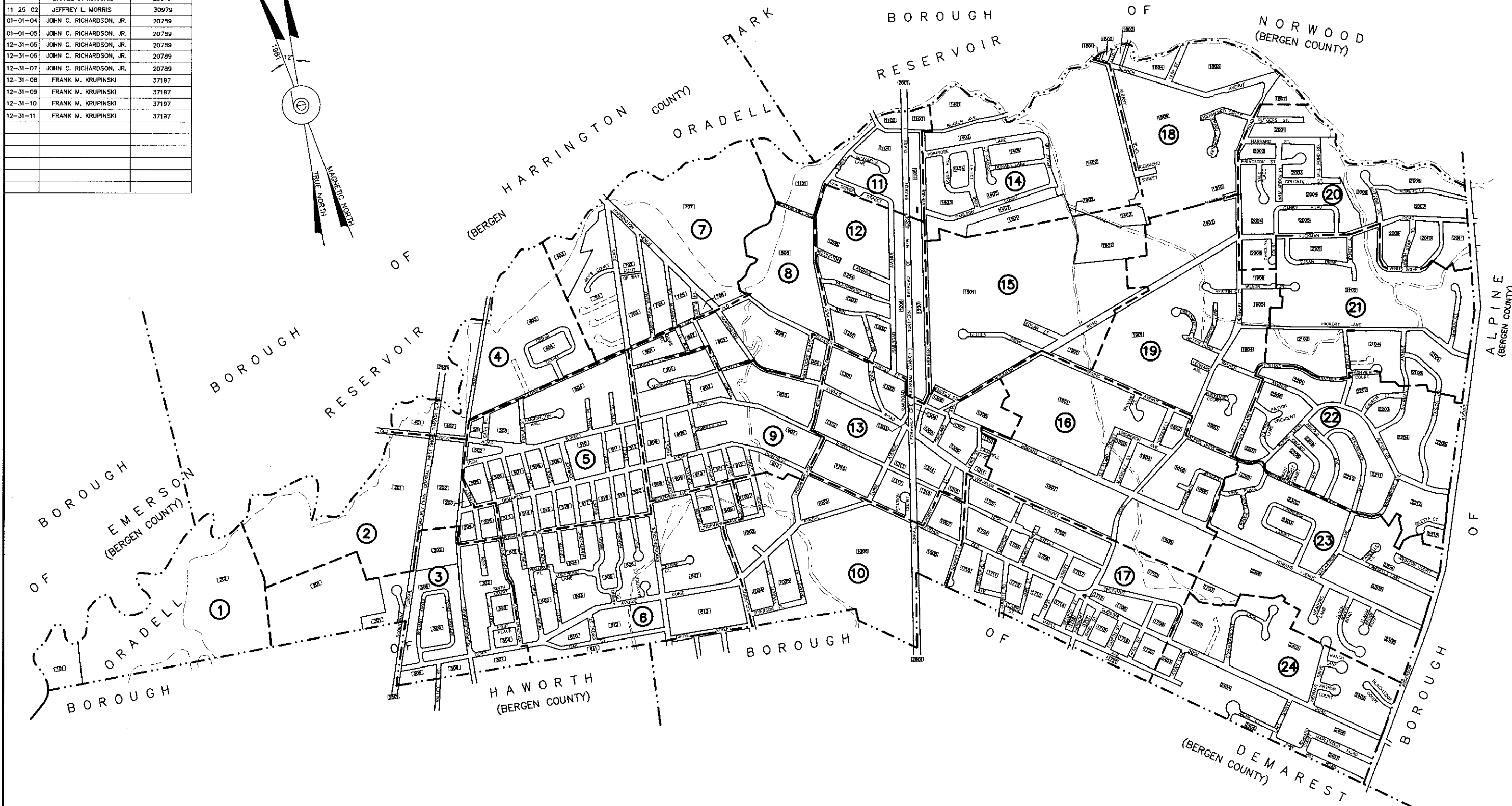
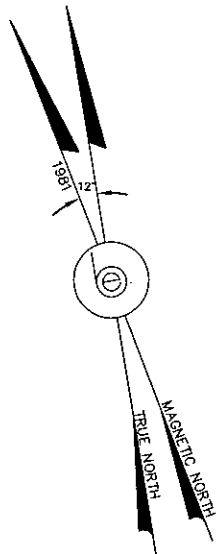


REVISIONS		
DATE	L.S. NAME	L.S. LIC. #
2-28-98	JEFFREY L. MORRIS	30979
12-31-01	DANIEL D. KINGCAID	23916
11-25-02	JEFFREY L. MORRIS	30979
01-01-04	JOHN C. RICHARDSON, JR.	20789
01-01-05	JOHN C. RICHARDSON, JR.	20789
12-31-05	JOHN C. RICHARDSON, JR.	20789
12-31-06	JOHN C. RICHARDSON, JR.	20789
12-31-07	JOHN C. RICHARDSON, JR.	20789
12-31-08	FRANK M. KRUPINSKI	37197
12-31-09	FRANK M. KRUPINSKI	37197
12-31-10	FRANK M. KRUPINSKI	37197
12-31-11	FRANK M. KRUPINSKI	37197



LEGEND

- ⑥** DETAIL SHEET NUMBER
- 2001** BLOCK NUMBER
- SHEET LIMIT
- BLOCK LIMIT

THE AREAS, BOUNDARIES AND DIMENSIONS, SHOWN ON THIS TAX MAP, ARE DERIVED FROM SURVEYS, AND RECORDED PLANS, MAPS, DEEDS, WILLS AND ARE TO BE USED FOR ASSESSMENT PURPOSES ONLY.

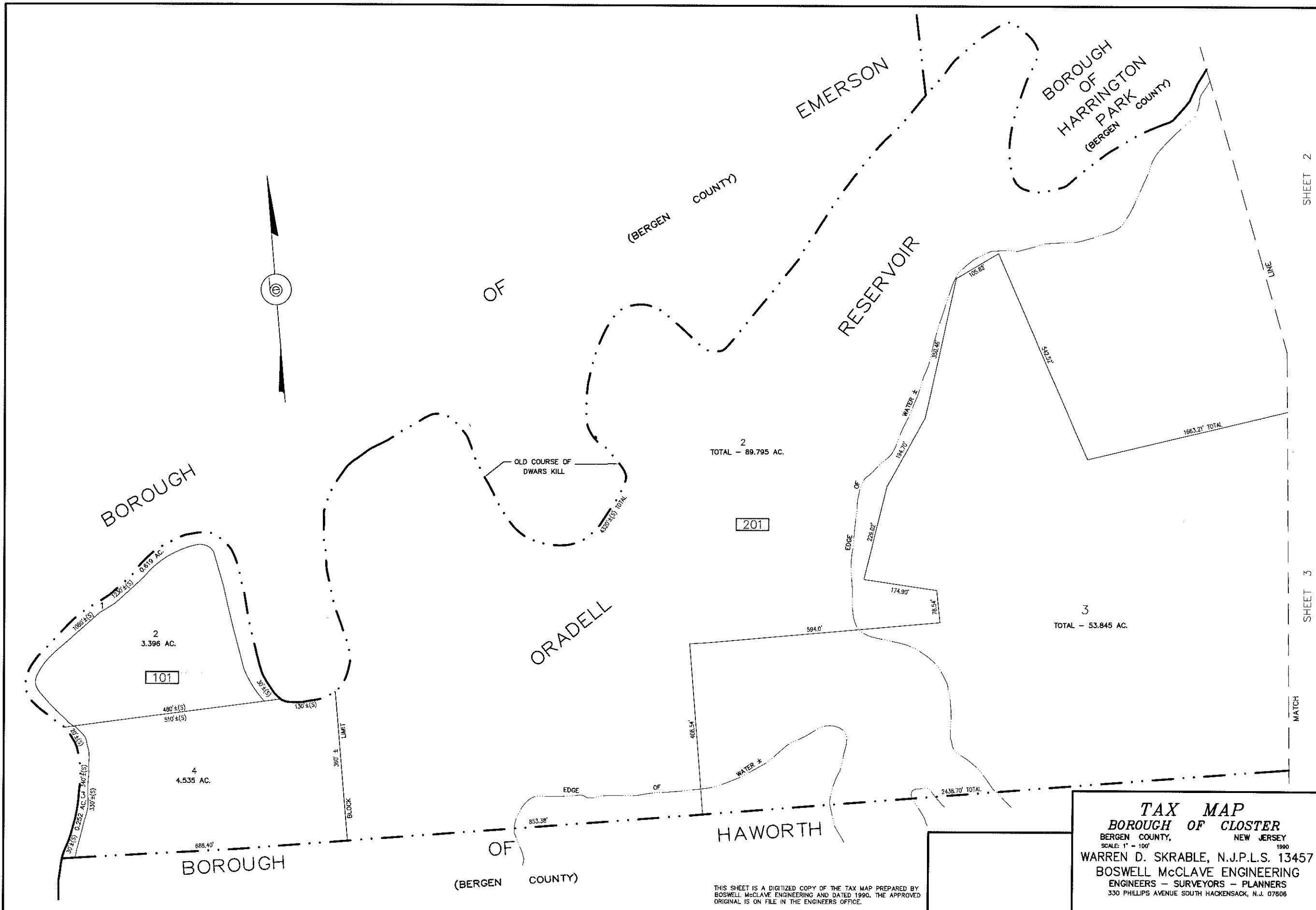
THIS TAX MAP SUPERCEDES THE TAX MAP APPROVED AUGUST 18, 1936.

I HEREBY CERTIFY THAT THIS MAP HAS BEEN REVISED UNDER MY IMMEDIATE SUPERVISION, AND COMPLIES WITH THE LAWS OF THE STATE OF NEW JERSEY.

FRANK M. KRUPINSKI, L.S. # 37197

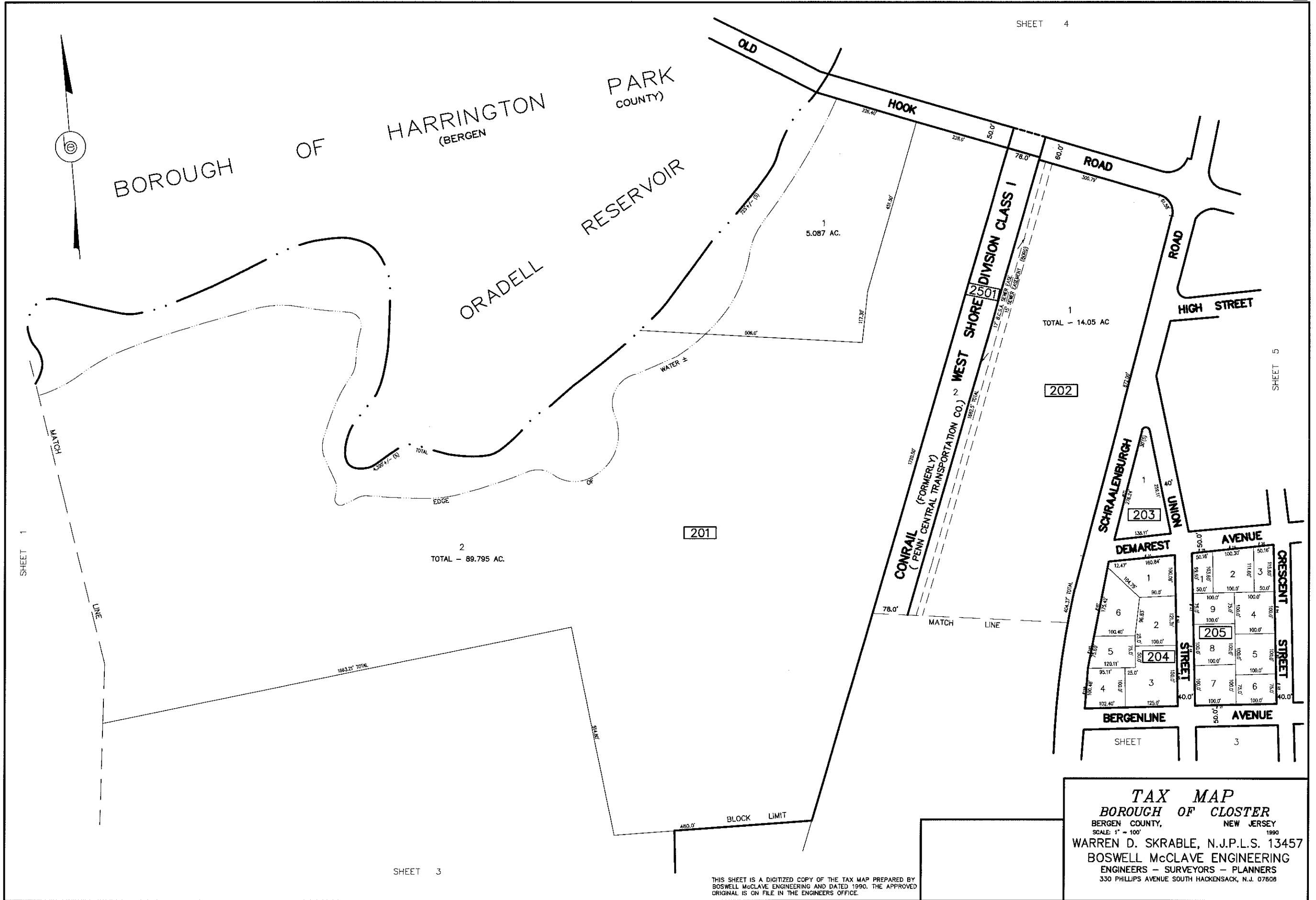
THIS SHEET IS A DIGITIZED COPY OF THE TAX MAP PREPARED BY BOSWELL McCLAVE ENGINEERING AND DATED 1990. THE APPROVED ORIGINAL IS ON FILE IN THE ENGINEERS OFFICE.

TAX MAP
BOROUGH OF CLOSTER
 BERGEN COUNTY, NEW JERSEY
 SCALE: 1" = 600'
 1990
 WARREN D. SKRABLE, N.J.P.L.S. 13457
 BOSWELL McCLAVE ENGINEERING
 ENGINEERS - SURVEYORS - PLANNERS
 330 PHILLIPS AVENUE SOUTH HACKENSACK, N.J. 07606
 UPDATED TO SHOW CONDITIONS AS OF DECEMBER 31, 2008



TAX MAP
BOROUGH OF CLOSTER
 BERGEN COUNTY, NEW JERSEY
 SCALE: 1" = 100'
 1990
 WARREN D. SKRABLE, N.J.P.L.S. 13457
 BOSWELL McCLAVE ENGINEERING
 ENGINEERS - SURVEYORS - PLANNERS
 330 PHILLIPS AVENUE SOUTH HACKENSACK, N.J. 07606

THIS SHEET IS A DIGITIZED COPY OF THE TAX MAP PREPARED BY BOSWELL McCLAVE ENGINEERING AND DATED 1990. THE APPROVED ORIGINAL IS ON FILE IN THE ENGINEERS OFFICE.



SHEET 1

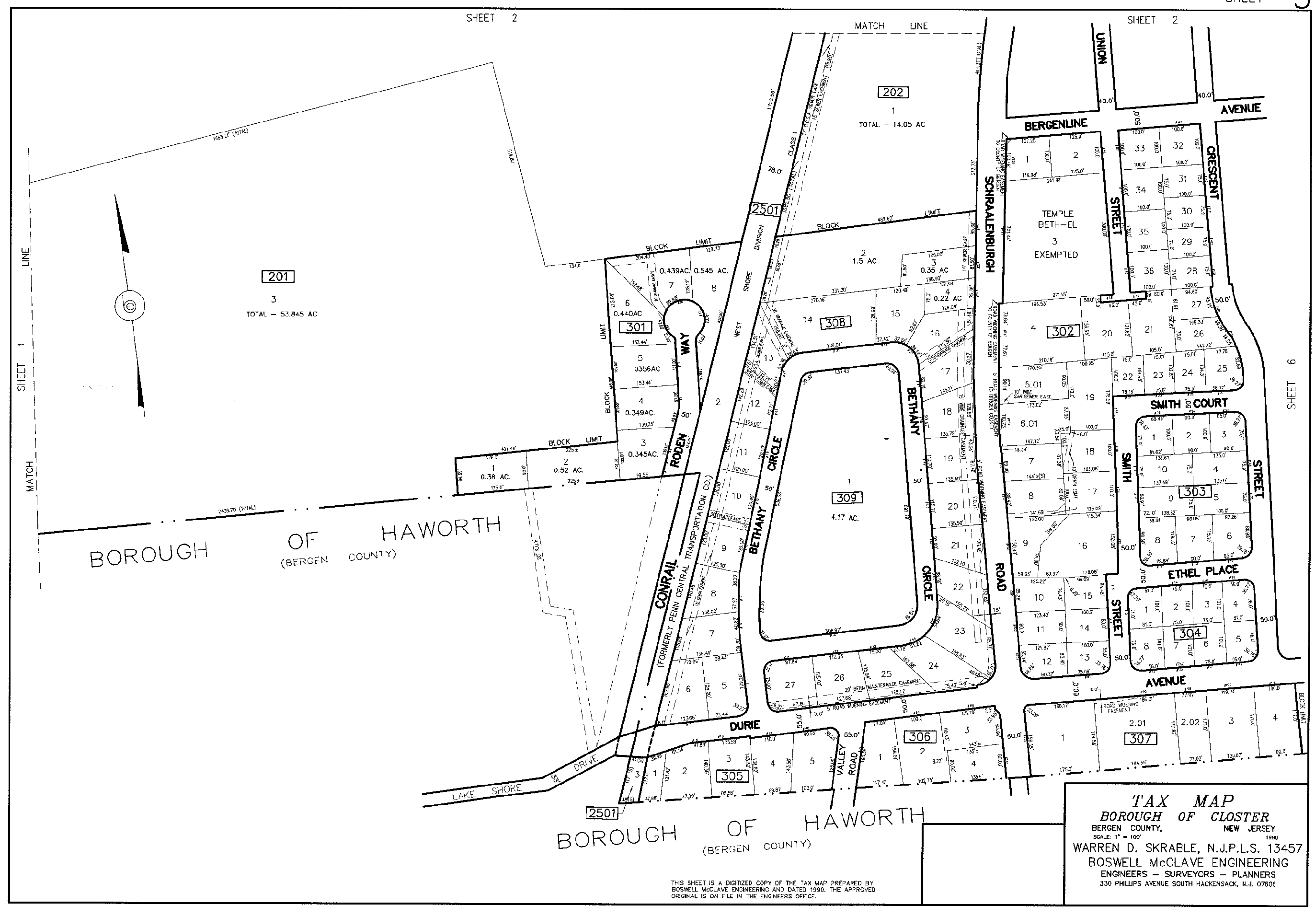
SHEET 4

SHEET 5

SHEET 3

THIS SHEET IS A DIGITIZED COPY OF THE TAX MAP PREPARED BY BOSWELL McCLAVE ENGINEERING AND DATED 1990. THE APPROVED ORIGINAL IS ON FILE IN THE ENGINEERS OFFICE.

TAX MAP
BOROUGH OF CLOSTER
 BERGEN COUNTY, NEW JERSEY
 SCALE: 1" = 100'
 1990
 WARREN D. SKRABLE, N.J.P.L.S. 13457
 BOSWELL McCLAVE ENGINEERING
 ENGINEERS - SURVEYORS - PLANNERS
 330 PHILLIPS AVENUE SOUTH HACKENSACK, N.J. 07608



SHEET 2

MATCH LINE

SHEET 2

SHEET 1

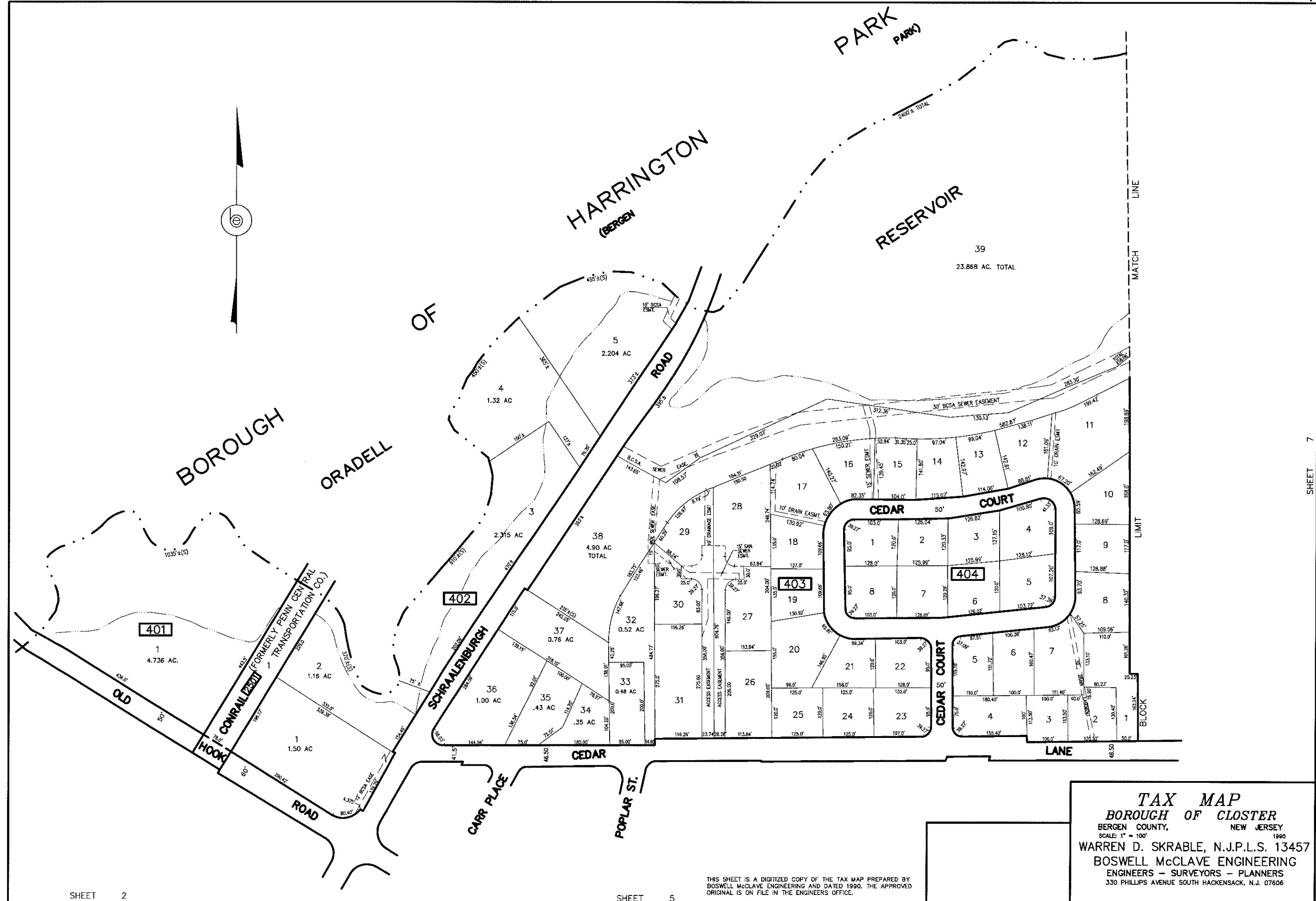
SHEET 6

BOROUGH OF HAWORTH (BERGEN COUNTY)

BOROUGH OF HAWORTH (BERGEN COUNTY)

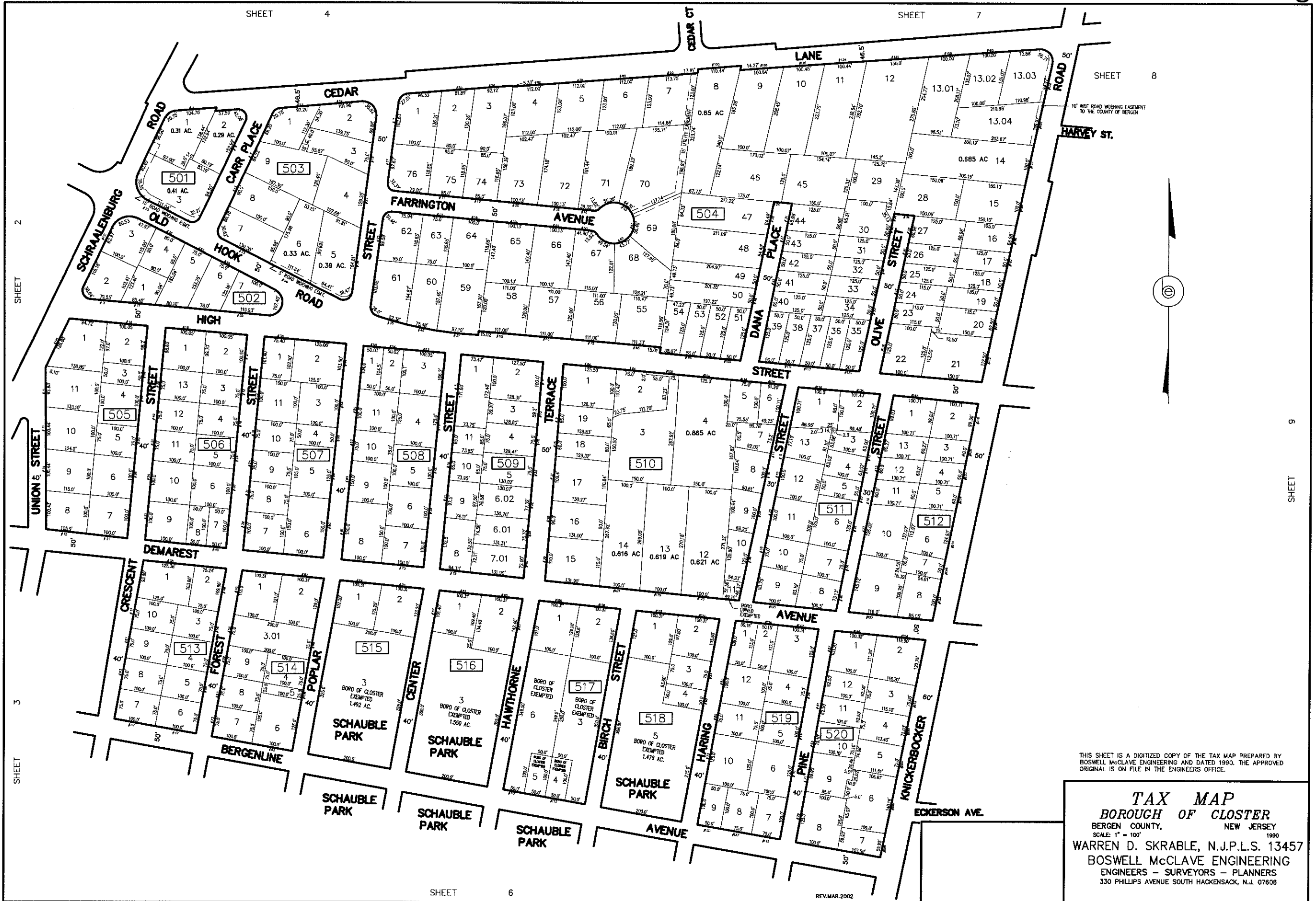
TAX MAP
BOROUGH OF CLOSTER
 BERGEN COUNTY, NEW JERSEY
 SCALE: 1" = 100'
 WARREN D. SKRABLE, N.J.P.L.S. 13457
 BOSWELL McCLAVE ENGINEERING
 ENGINEERS - SURVEYORS - PLANNERS
 330 PHILLIPS AVENUE SOUTH HACKENSACK, N.J. 07606

THIS SHEET IS A DIGITIZED COPY OF THE TAX MAP PREPARED BY BOSWELL McCLAVE ENGINEERING AND DATED 1990. THE APPROVED ORIGINAL IS ON FILE IN THE ENGINEERS OFFICE.



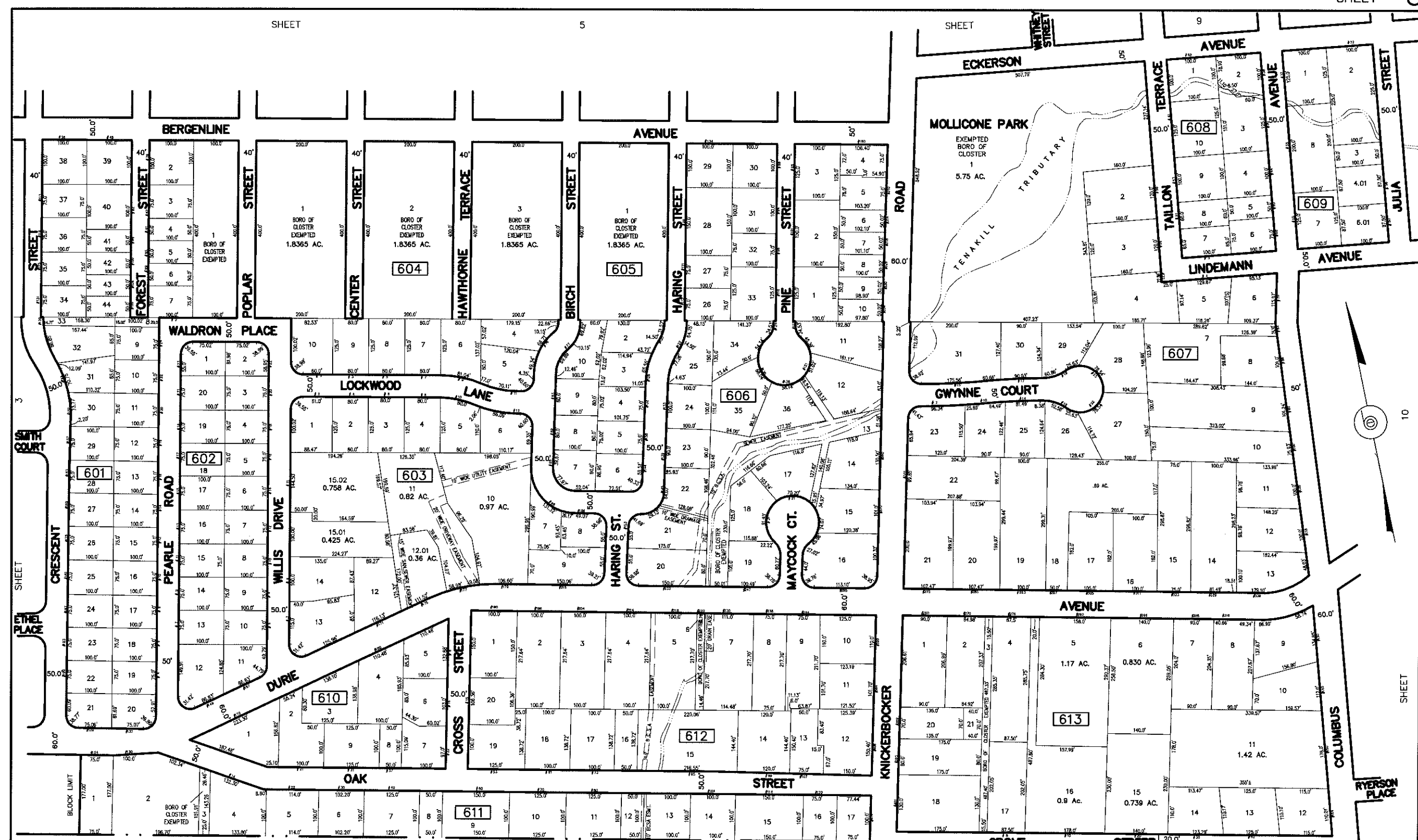
TAX MAP
BOROUGH OF CLOSTER
 BERGEN COUNTY, NEW JERSEY
 SCALE: 1" = 100'
 1990
 WARREN D. SKRABLE, N.J.P.L.S. 13457
 BOSWELL McCLAVE ENGINEERING
 ENGINEERS - SURVEYORS - PLANNERS
 330 PHILLIPS AVENUE SOUTH HACKENSACK, N.J. 07606

THIS SHEET IS A DIGITIZED COPY OF THE TAX MAP PREPARED BY BOSWELL McCLAVE ENGINEERING AND DATED 1990. THE APPROVED ORIGINAL IS ON FILE IN THE ENGINEERS OFFICE.



THIS SHEET IS A DIGITIZED COPY OF THE TAX MAP PREPARED BY BOSWELL McCLAVE ENGINEERING AND DATED 1990. THE APPROVED ORIGINAL IS ON FILE IN THE ENGINEERS' OFFICE.

TAX MAP
BOROUGH OF CLOSTER
 BERGEN COUNTY, NEW JERSEY
 SCALE: 1" = 100'
 1990
 WARREN D. SKRABLE, N.J.P.L.S. 13457
 BOSWELL McCLAVE ENGINEERING
 ENGINEERS - SURVEYORS - PLANNERS
 330 PHILLIPS AVENUE SOUTH HACKENSACK, N.J. 07606

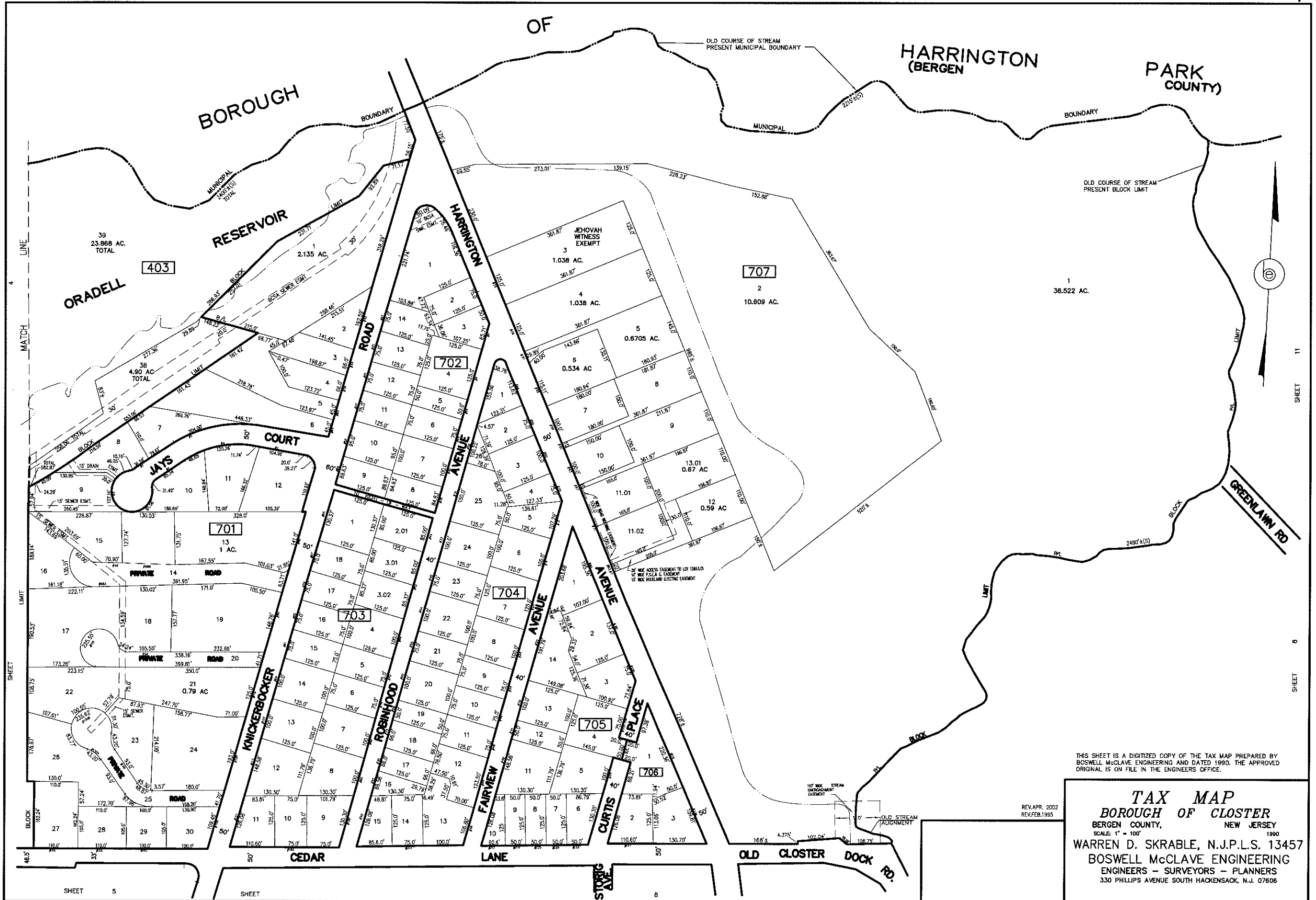


BOROUGH OF HAWORTH
(BERGEN COUNTY)

BOROUGH OF DEMAREST
(BERGEN COUNTY)

TAX MAP
BOROUGH OF CLOSTER
 BERGEN COUNTY, NEW JERSEY
 SCALE: 1" = 100'
 WARREN D. SKRABLE, N.J.P.L.S. 13457
 BOSWELL McCLAVE ENGINEERING
 ENGINEERS - SURVEYORS - PLANNERS
 330 PHILLIPS AVENUE SOUTH HACKENSACK, N.J. 07606

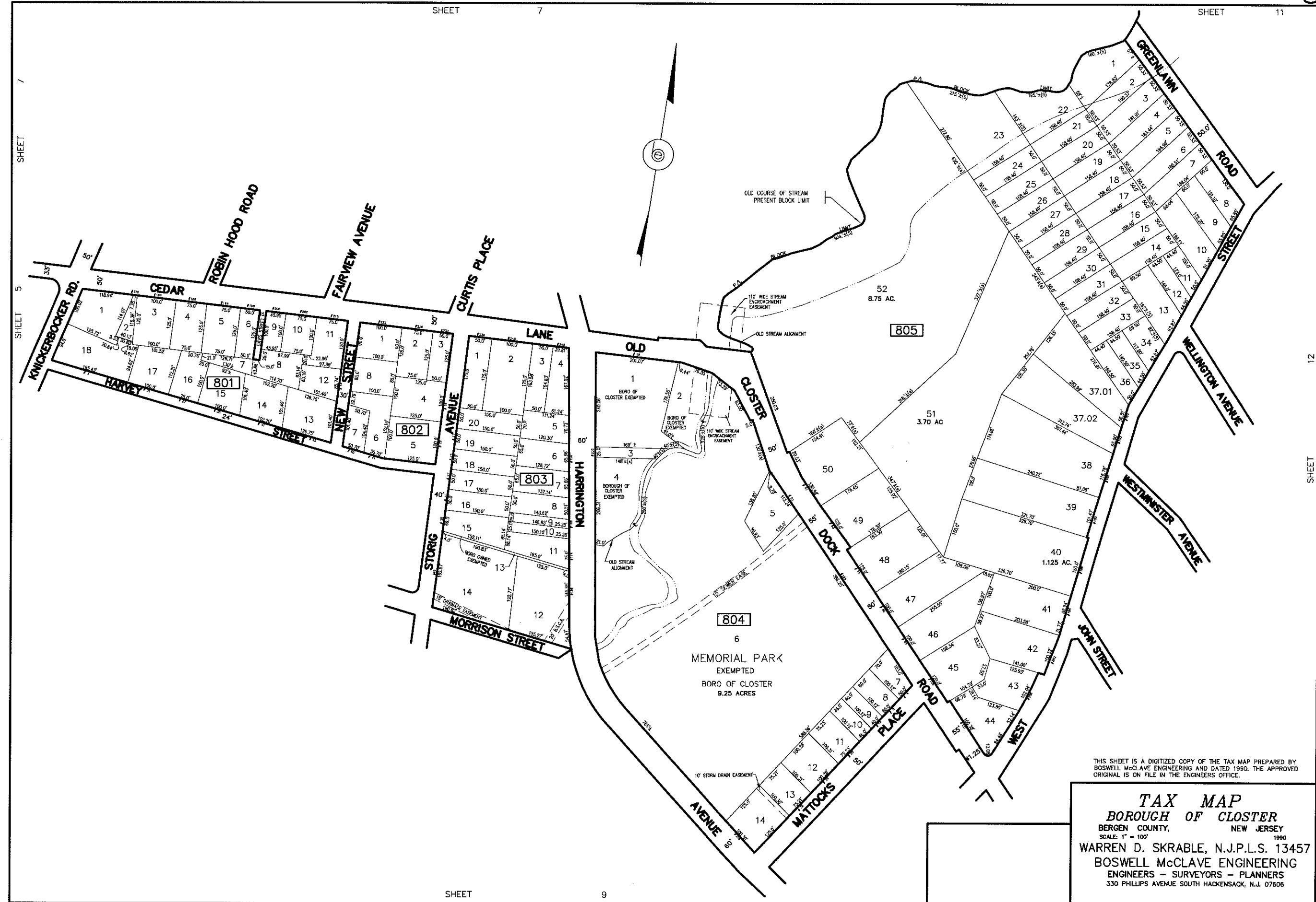
THIS SHEET IS A DIGITIZED COPY OF THE TAX MAP PREPARED BY BOSWELL McCLAVE ENGINEERING AND DATED 1990. THE APPROVED ORIGINAL IS ON FILE IN THE ENGINEERS OFFICE.



THIS SHEET IS A DIGITIZED COPY OF THE TAX MAP PREPARED BY BOSWELL McCLAVE ENGINEERING AND DATED 1990. THE APPROVED ORIGINAL IS ON FILE IN THE ENGINEERS OFFICE.

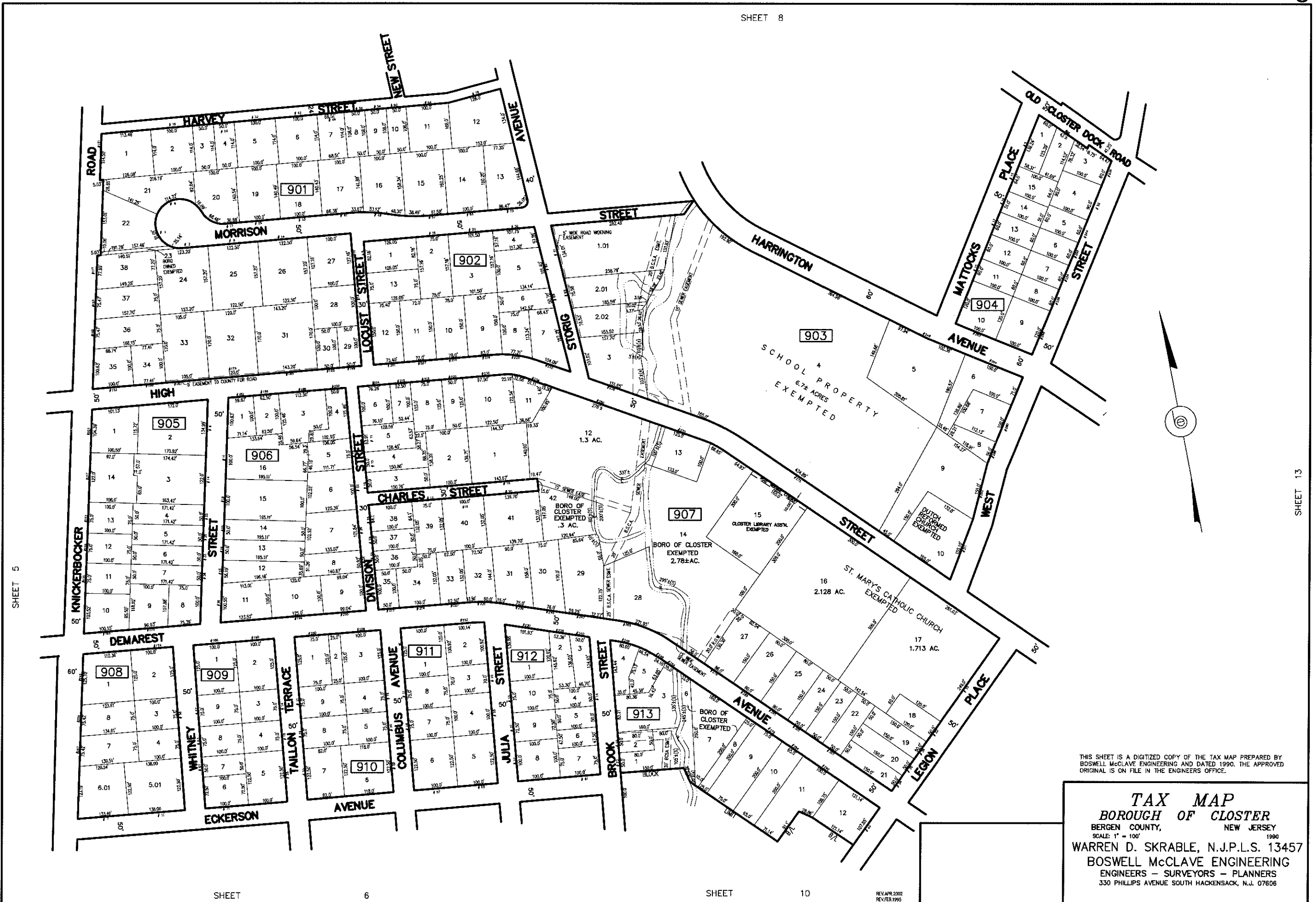
REV. APR. 2002
REV. FEB. 1995

TAX MAP
BOROUGH OF CLOSTER
 BERGEN COUNTY, NEW JERSEY
 SCALE: 1" = 100'
 1990
 WARREN D. SKRABLE, N.J.P.L.S. 13457
 BOSWELL McCLAVE ENGINEERING
 ENGINEERS - SURVEYORS - PLANNERS
 330 PHILLIPS AVENUE SOUTH HACKENSACK, N.J. 07606



THIS SHEET IS A DIGITIZED COPY OF THE TAX MAP PREPARED BY BOSWELL McCLAVE ENGINEERING AND DATED 1990. THE APPROVED ORIGINAL IS ON FILE IN THE ENGINEERS OFFICE.

TAX MAP
BOROUGH OF CLOSTER
 BERGEN COUNTY, NEW JERSEY
 SCALE: 1" = 100'
 1990
 WARREN D. SKRABLE, N.J.P.L.S. 13457
 BOSWELL McCLAVE ENGINEERING
 ENGINEERS - SURVEYORS - PLANNERS
 330 PHILLIPS AVENUE SOUTH HACKENSACK, N.J. 07606



THIS SHEET IS A DIGITIZED COPY OF THE TAX MAP PREPARED BY BOSWELL McCLAVE ENGINEERING AND DATED 1990. THE APPROVED ORIGINAL IS ON FILE IN THE ENGINEERS' OFFICE.

TAX MAP
BOROUGH OF CLOSTER
 BERGEN COUNTY, NEW JERSEY
 SCALE: 1" = 100'
 1990
 WARREN D. SKRABLE, N.J.P.L.S. 13457
 BOSWELL McCLAVE ENGINEERING
 ENGINEERS - SURVEYORS - PLANNERS
 330 PHILLIPS AVENUE SOUTH HACKENSACK, N.J. 07606

SHEET 5

SHEET 6

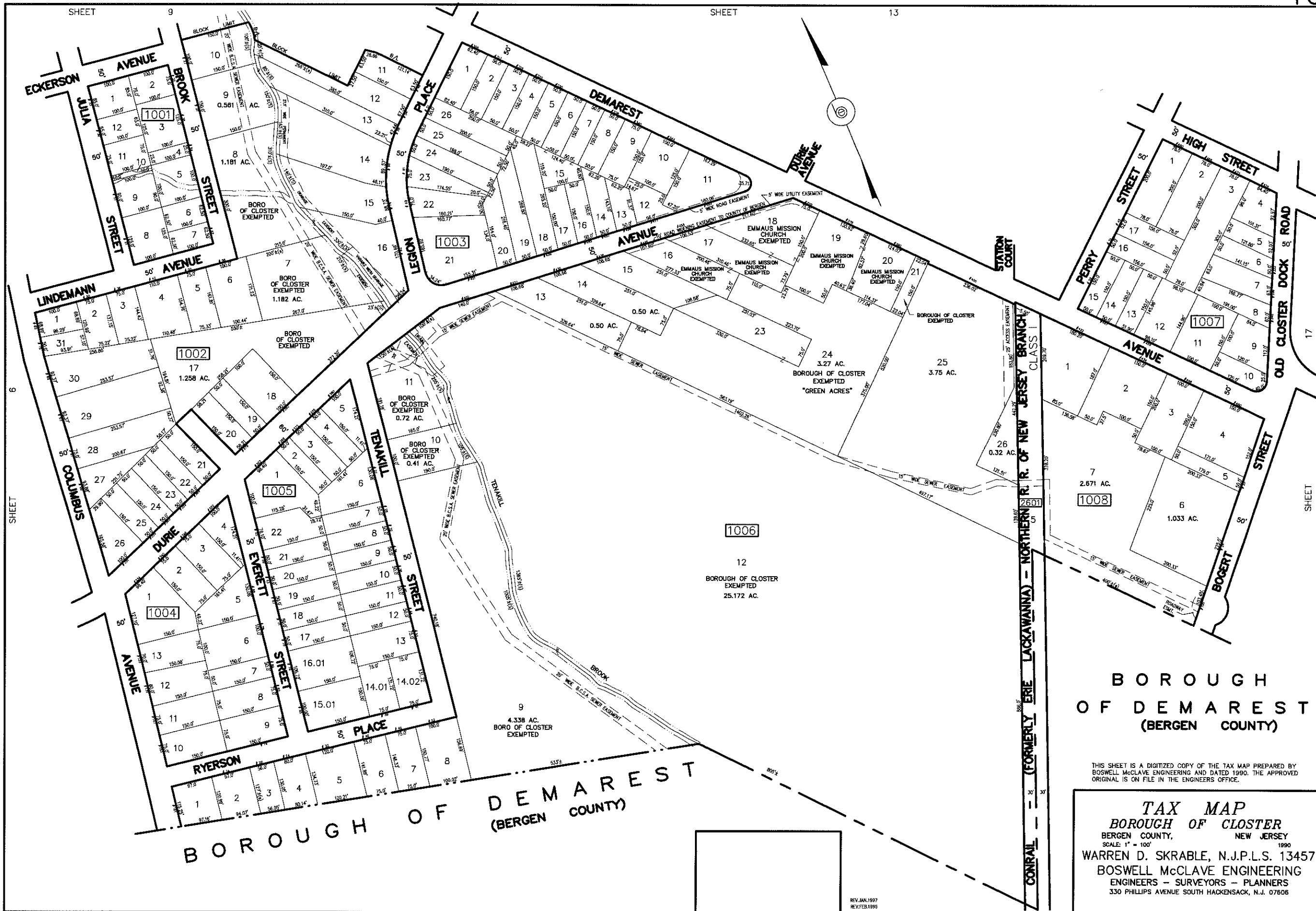
6

SHEET 10

10

REV. APR. 2002
REV. FEB. 1995

SHEET 13

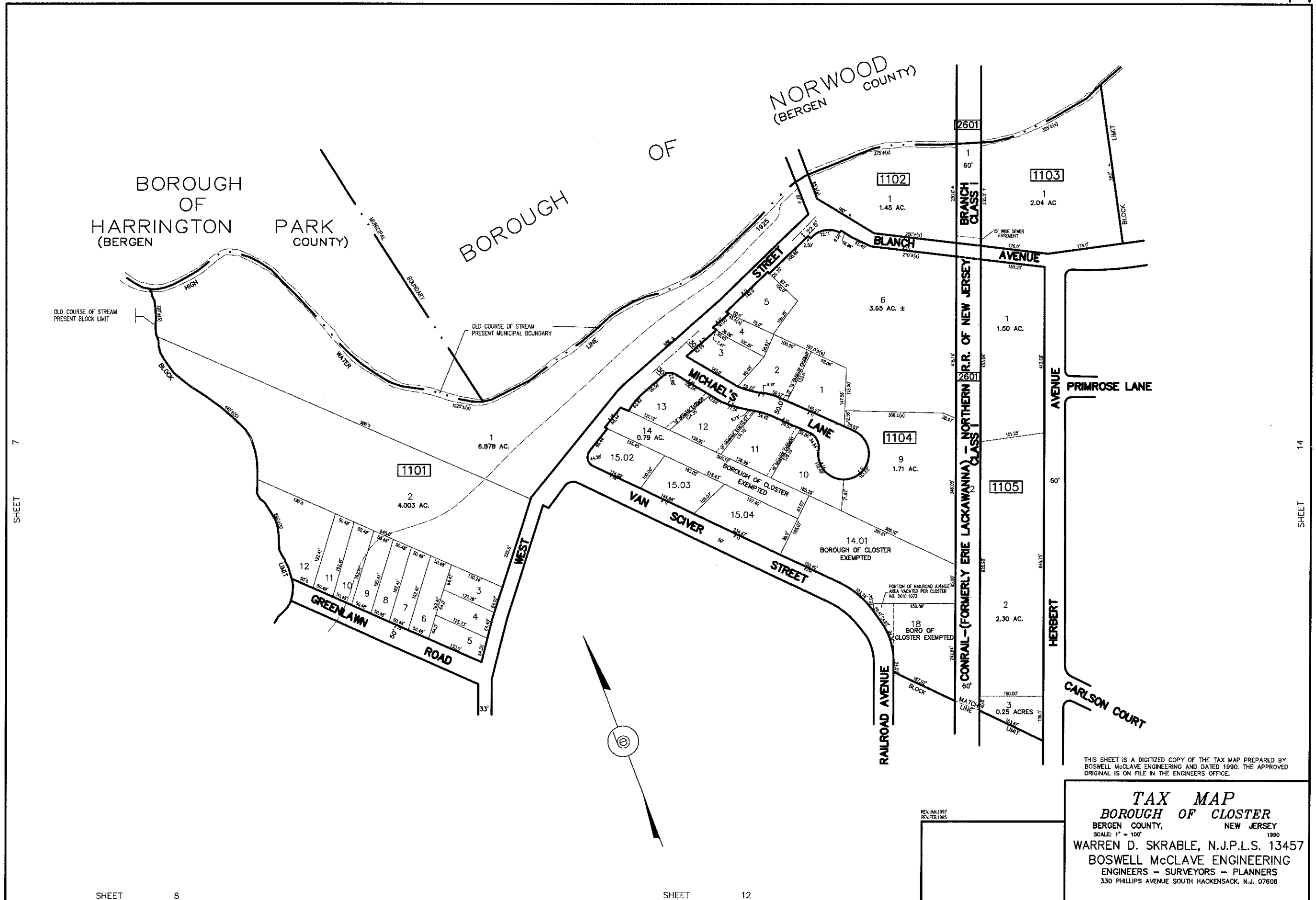


**BOROUGH OF DEMAREST
(BERGEN COUNTY)**

THIS SHEET IS A DIGITIZED COPY OF THE TAX MAP PREPARED BY BOSWELL McCLAVE ENGINEERING AND DATED 1990. THE APPROVED ORIGINAL IS ON FILE IN THE ENGINEERS OFFICE.

TAX MAP
BOROUGH OF CLOSTER
 BERGEN COUNTY, NEW JERSEY
 SCALE: 1" = 100'
 1990
 WARREN D. SKRABLE, N.J.P.L.S. 13457
 BOSWELL McCLAVE ENGINEERING
 ENGINEERS - SURVEYORS - PLANNERS
 330 PHILLIPS AVENUE SOUTH HACKENSACK, N.J. 07606

REV. JAN. 1997
 REV. FEB. 1995



SHEET 7

SHEET 14

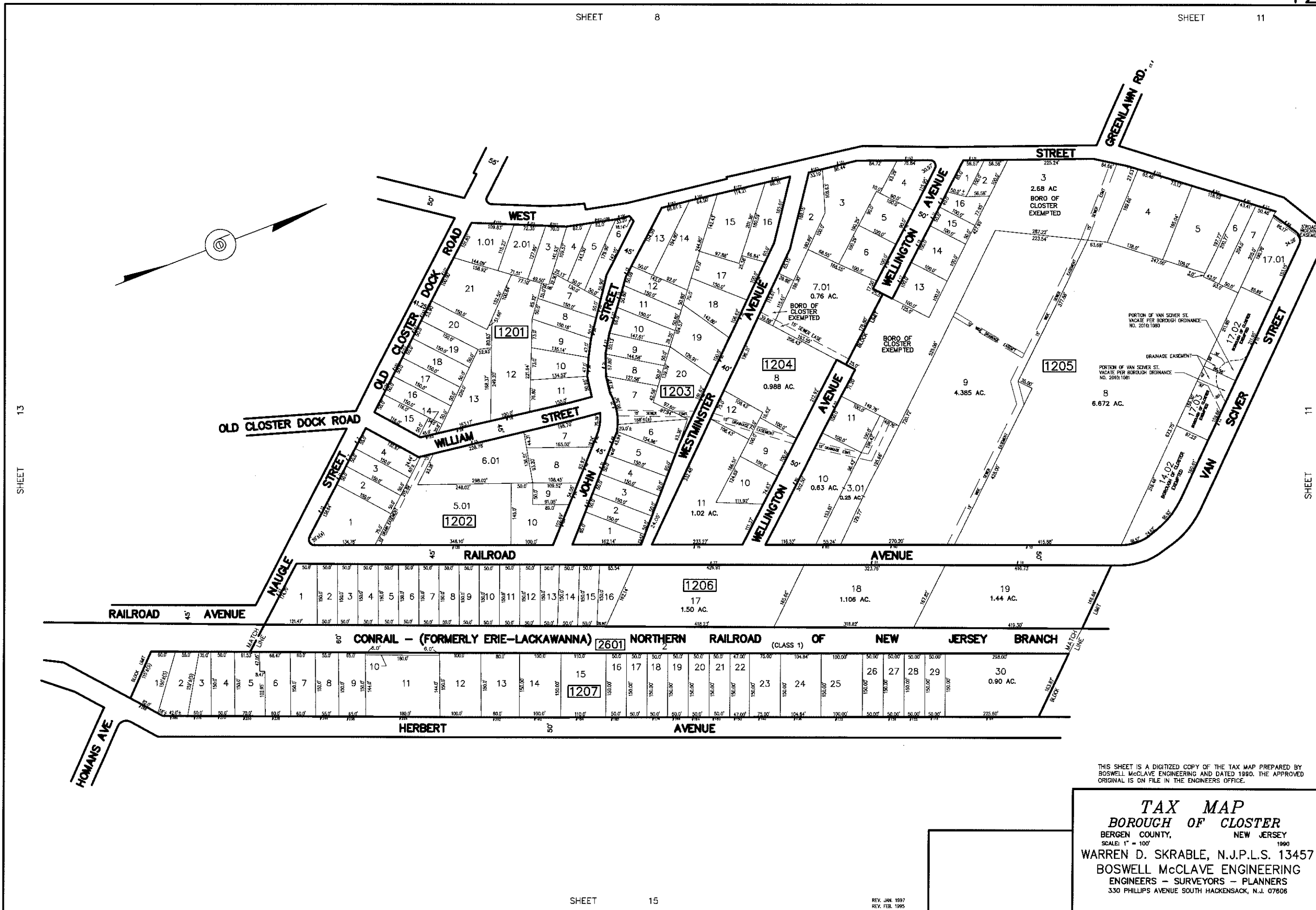
SHEET 8

SHEET 12

THIS SHEET IS A DIGITIZED COPY OF THE TAX MAP PREPARED BY BOSWELL McCLAVE ENGINEERING AND DATED 1990. THE APPROVED ORIGINAL IS ON FILE IN THE ENGINEERS OFFICE.

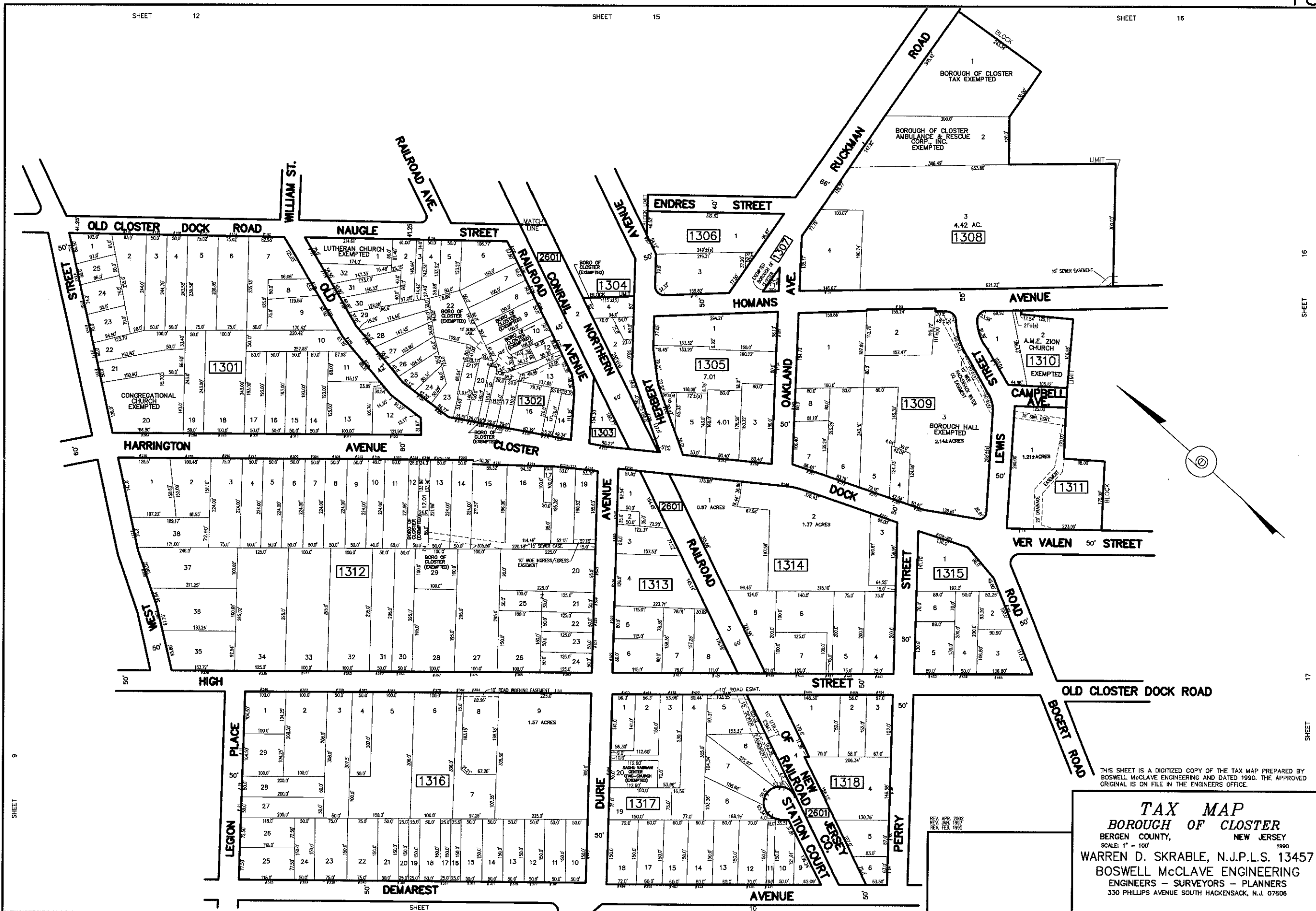
TAX MAP
BOROUGH OF CLOSTER
 BERGEN COUNTY, NEW JERSEY
 SCALE: 1" = 100'
 1990
 WARREN D. SKRABLE, N.J.P.L.S. 13457
 BOSWELL McCLAVE ENGINEERING
 ENGINEERS - SURVEYORS - PLANNERS
 330 PHILLIPS AVENUE SOUTH HACKENSACK, N.J. 07606

REV. JAN. 1997
 REV. FEB. 1995



THIS SHEET IS A DIGITIZED COPY OF THE TAX MAP PREPARED BY BOSWELL McCLAVE ENGINEERING AND DATED 1990. THE APPROVED ORIGINAL IS ON FILE IN THE ENGINEERS OFFICE.

TAX MAP
BOROUGH OF CLOSTER
 BERGEN COUNTY, NEW JERSEY
 SCALE: 1" = 100'
 1990
 WARREN D. SKRABLE, N.J.P.L.S. 13457
 BOSWELL McCLAVE ENGINEERING
 ENGINEERS - SURVEYORS - PLANNERS
 330 PHILLIPS AVENUE SOUTH HACKENSACK, N.J. 07606



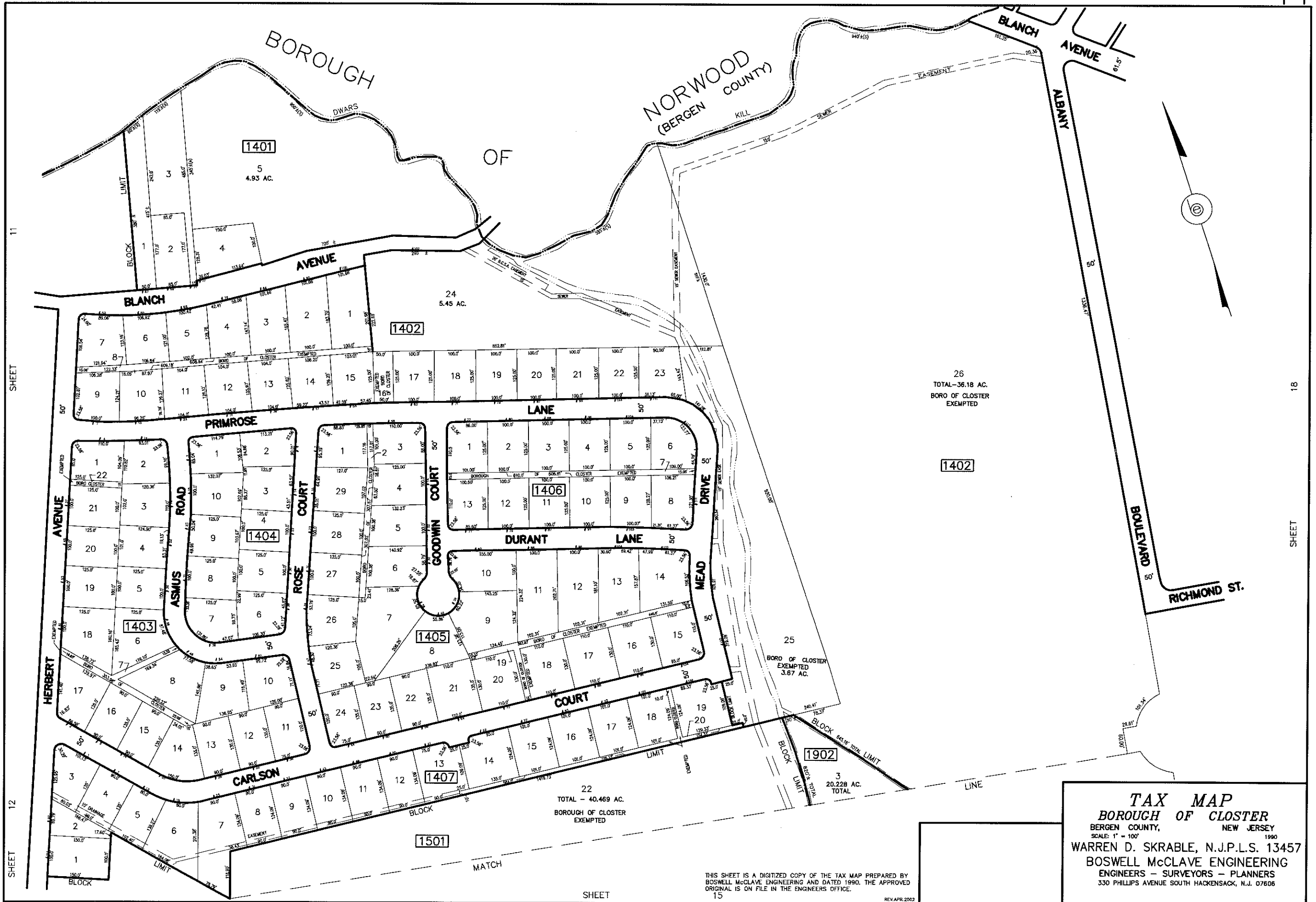
THIS SHEET IS A DIGITIZED COPY OF THE TAX MAP PREPARED BY BOSWELL McCLAVE ENGINEERING AND DATED 1990. THE APPROVED ORIGINAL IS ON FILE IN THE ENGINEERS OFFICE.

TAX MAP
BOROUGH OF CLOSTER
 BERGEN COUNTY, NEW JERSEY
 SCALE: 1" = 100'
 1990
 WARREN D. SKRABLE, N.J.P.L.S. 13457
 BOSWELL McCLAVE ENGINEERING
 ENGINEERS - SURVEYORS - PLANNERS
 330 PHILLIPS AVENUE SOUTH HACKENSACK, N.J. 07606

SHEET 9

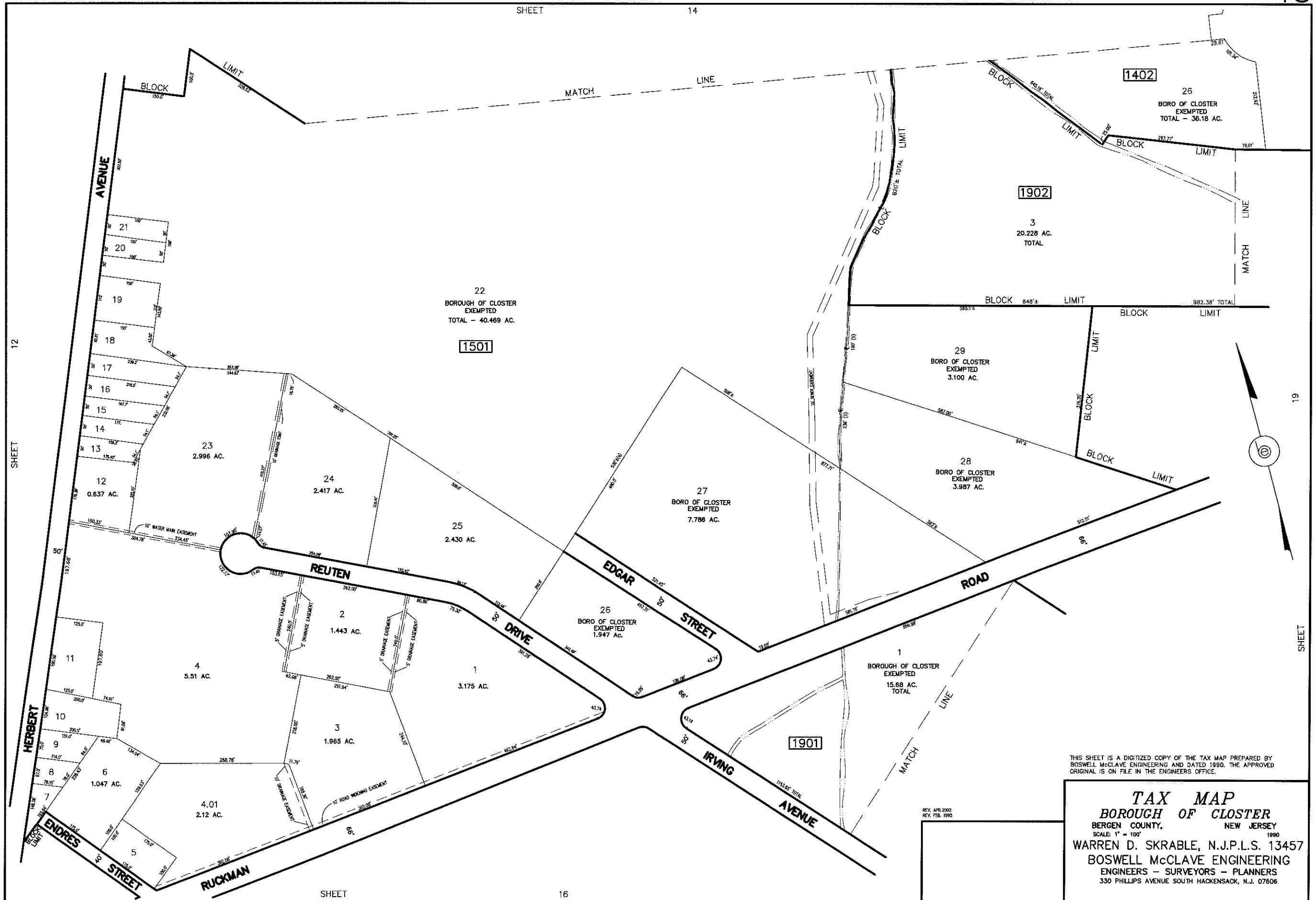
SHEET 16

SHEET 17



TAX MAP
BOROUGH OF CLOSTER
 BERGEN COUNTY, NEW JERSEY
 SCALE: 1" = 100'
 1990
 WARREN D. SKRABLE, N.J.P.L.S. 13457
 BOSWELL McCLAVE ENGINEERING
 ENGINEERS - SURVEYORS - PLANNERS
 330 PHILLIPS AVENUE SOUTH HACKENSACK, N.J. 07606

THIS SHEET IS A DIGITIZED COPY OF THE TAX MAP PREPARED BY BOSWELL McCLAVE ENGINEERING AND DATED 1990. THE APPROVED ORIGINAL IS ON FILE IN THE ENGINEERS OFFICE.
 15
 REV. APR. 2002



SHEET 12

SHEET 19

SHEET

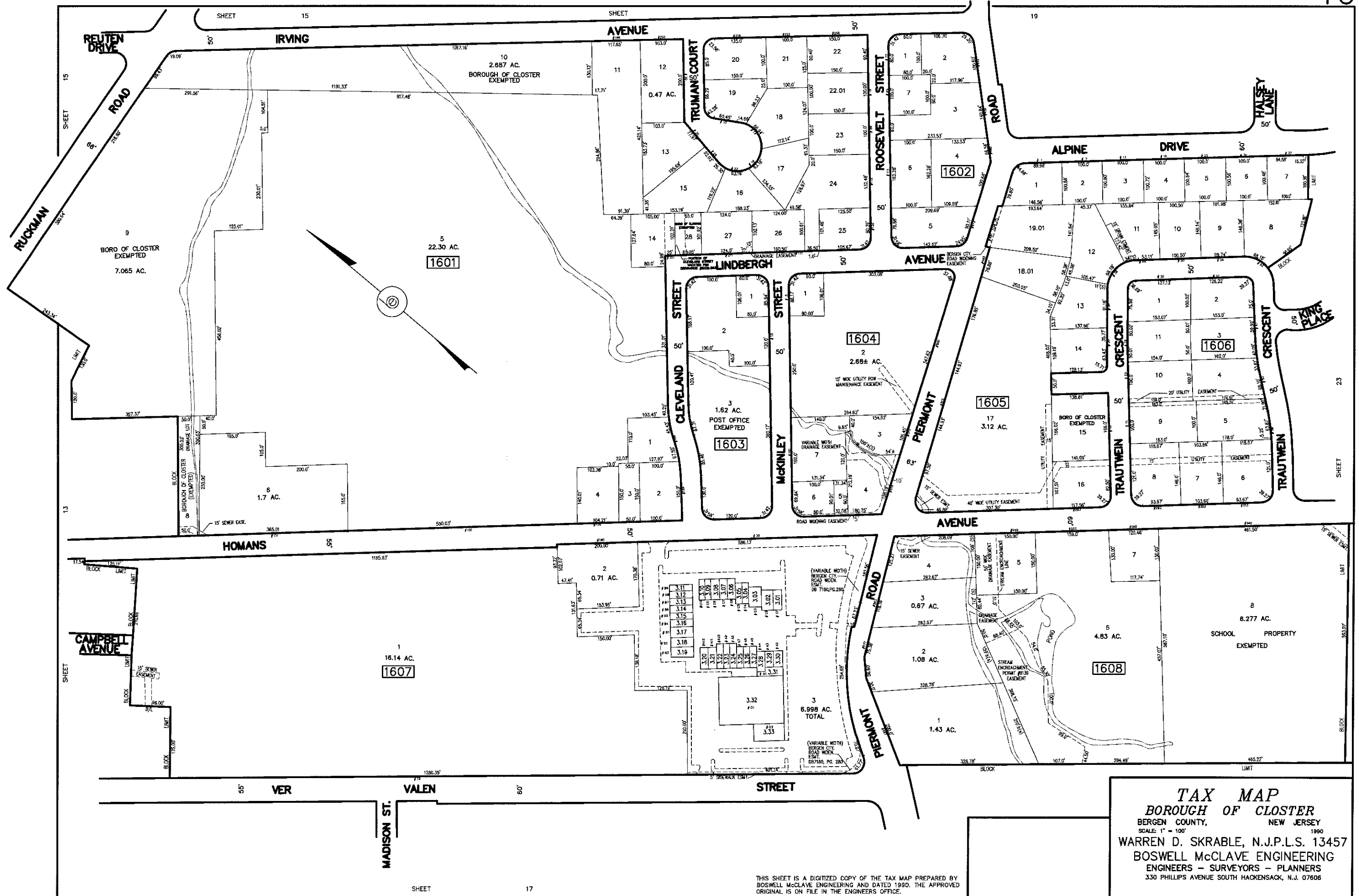
SHEET

16

THIS SHEET IS A DIGITIZED COPY OF THE TAX MAP PREPARED BY
 BOSWELL McCLAVE ENGINEERING AND DATED 1990. THE APPROVED
 ORIGINAL IS ON FILE IN THE ENGINEERS OFFICE.

REV. APR. 2002
 REV. FEB. 1995

TAX MAP
BOROUGH OF CLOSTER
 BERGEN COUNTY, NEW JERSEY
 SCALE: 1" = 100'
 1990
 WARREN D. SKRABLE, N.J.P.L.S. 13457
 BOSWELL McCLAVE ENGINEERING
 ENGINEERS - SURVEYORS - PLANNERS
 330 PHILLIPS AVENUE SOUTH HACKENSACK, N.J. 07606

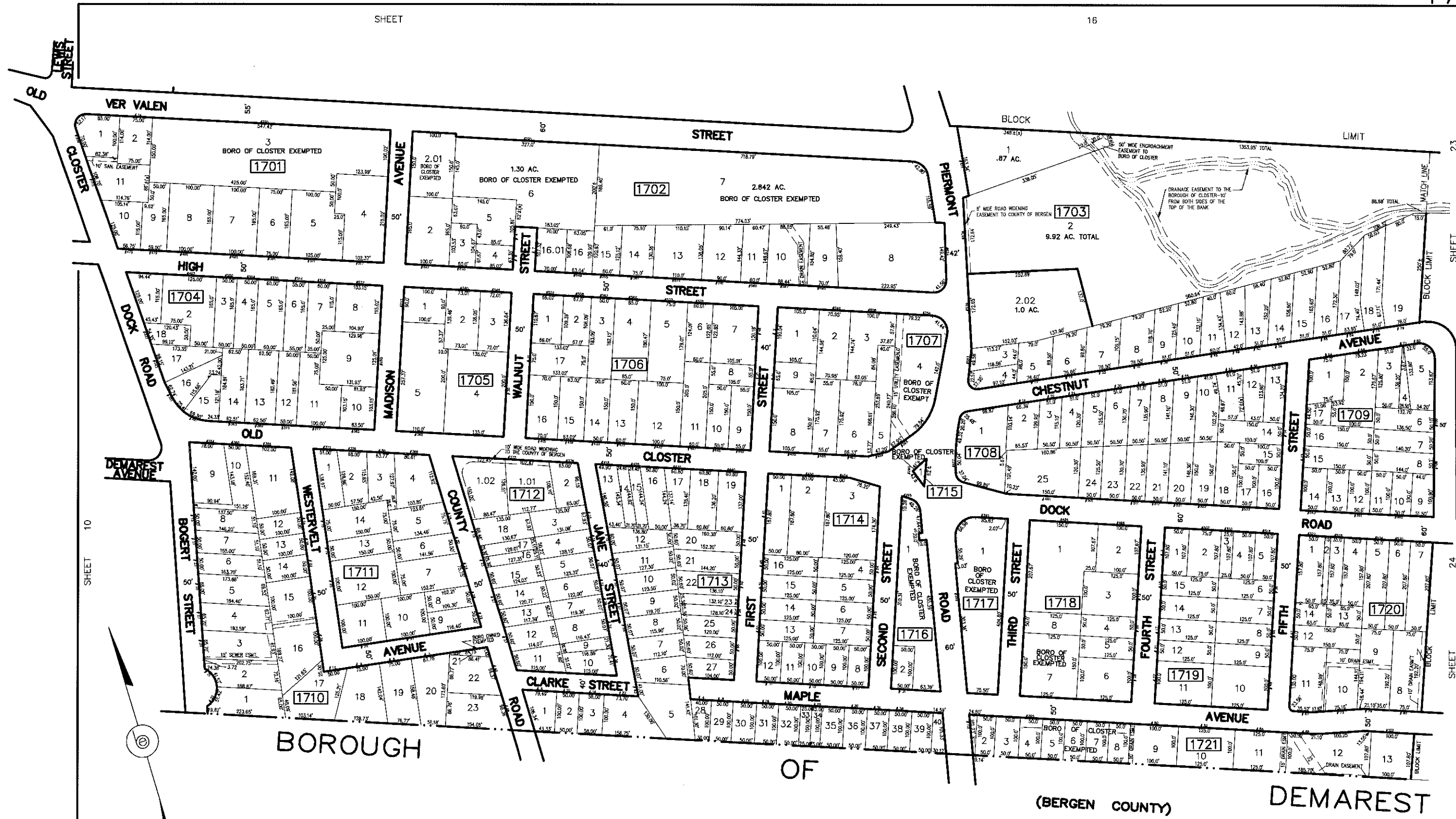


TAX MAP
BOROUGH OF CLOSTER
 BERGEN COUNTY, NEW JERSEY
 SCALE: 1" = 100'
 1990
 WARREN D. SKRABLE, N.J.P.L.S. 13457
 BOSWELL McCLAVE ENGINEERING
 ENGINEERS - SURVEYORS - PLANNERS
 330 PHILLIPS AVENUE SOUTH HACKENSACK, N.J. 07606

THIS SHEET IS A DIGITIZED COPY OF THE TAX MAP PREPARED BY BOSWELL McCLAVE ENGINEERING AND DATED 1990. THE APPROVED ORIGINAL IS ON FILE IN THE ENGINEERS OFFICE.

SHEET

16



SHEET 10

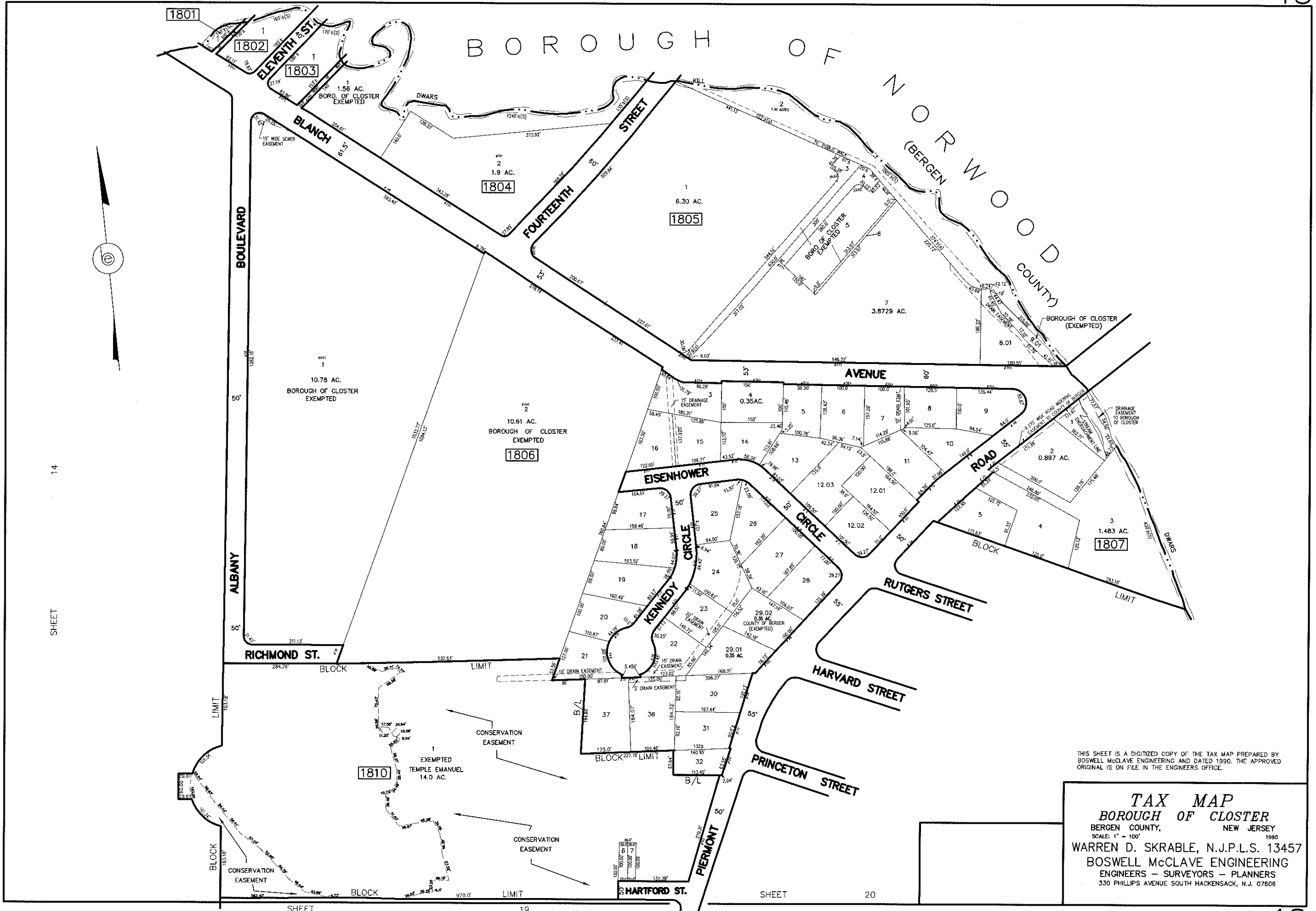
SHEET 23

SHEET 24

TAX MAP
BOROUGH OF CLOSTER
 BERGEN COUNTY, NEW JERSEY
 SCALE: 1" = 100'
 1990
 WARREN D. SKRABLE, N.J.P.L.S. 13457
 BOSWELL McCLAVE ENGINEERING
 ENGINEERS - SURVEYORS - PLANNERS
 330 PHILLIPS AVENUE SOUTH HACKENSACK, N.J. 07806

THIS SHEET IS A DIGITIZED COPY OF THE TAX MAP PREPARED BY BOSWELL McCLAVE ENGINEERING AND DATED 1990. THE APPROVED ORIGINAL IS ON FILE IN THE ENGINEERS OFFICE.

REV. MAR. 2002



SHEET 14

THIS SHEET IS A DIGITIZED COPY OF THE TAX MAP PREPARED BY BOSWELL McCLAVE ENGINEERING AND DATED 1990. THE APPROVED ORIGINAL IS ON FILE IN THE ENGINEERS OFFICE.

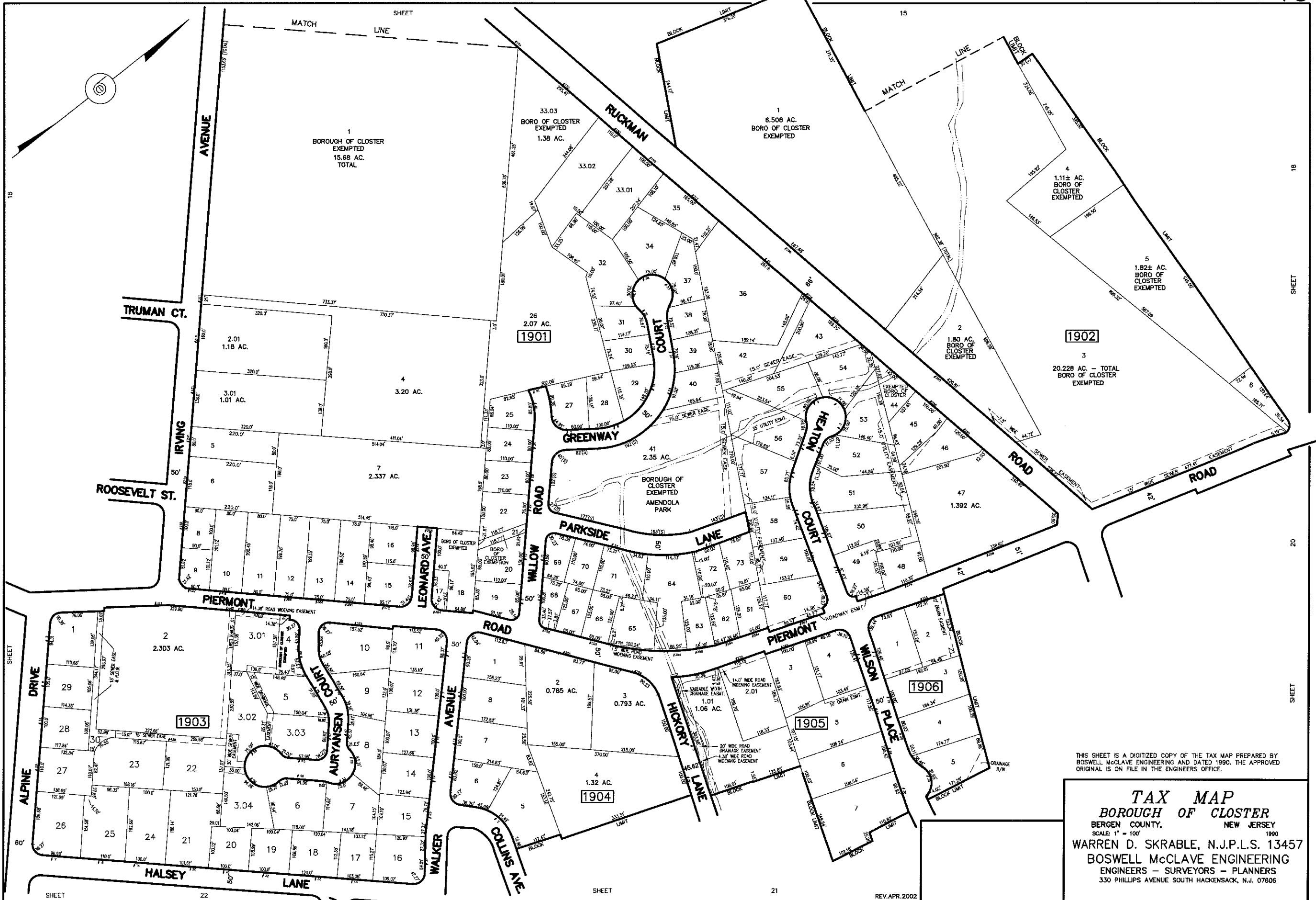
TAX MAP
BOROUGH OF CLOSTER
 BERGEN COUNTY, NEW JERSEY
 SCALE: 1" = 100'
 1990
 WARREN D. SKRABLE, N.J.P.L.S. 13457
 BOSWELL McCLAVE ENGINEERING
 ENGINEERS - SURVEYORS - PLANNERS
 330 PHILLIPS AVENUE SOUTH HACKENSACK, N.J. 07606

SHEET

19

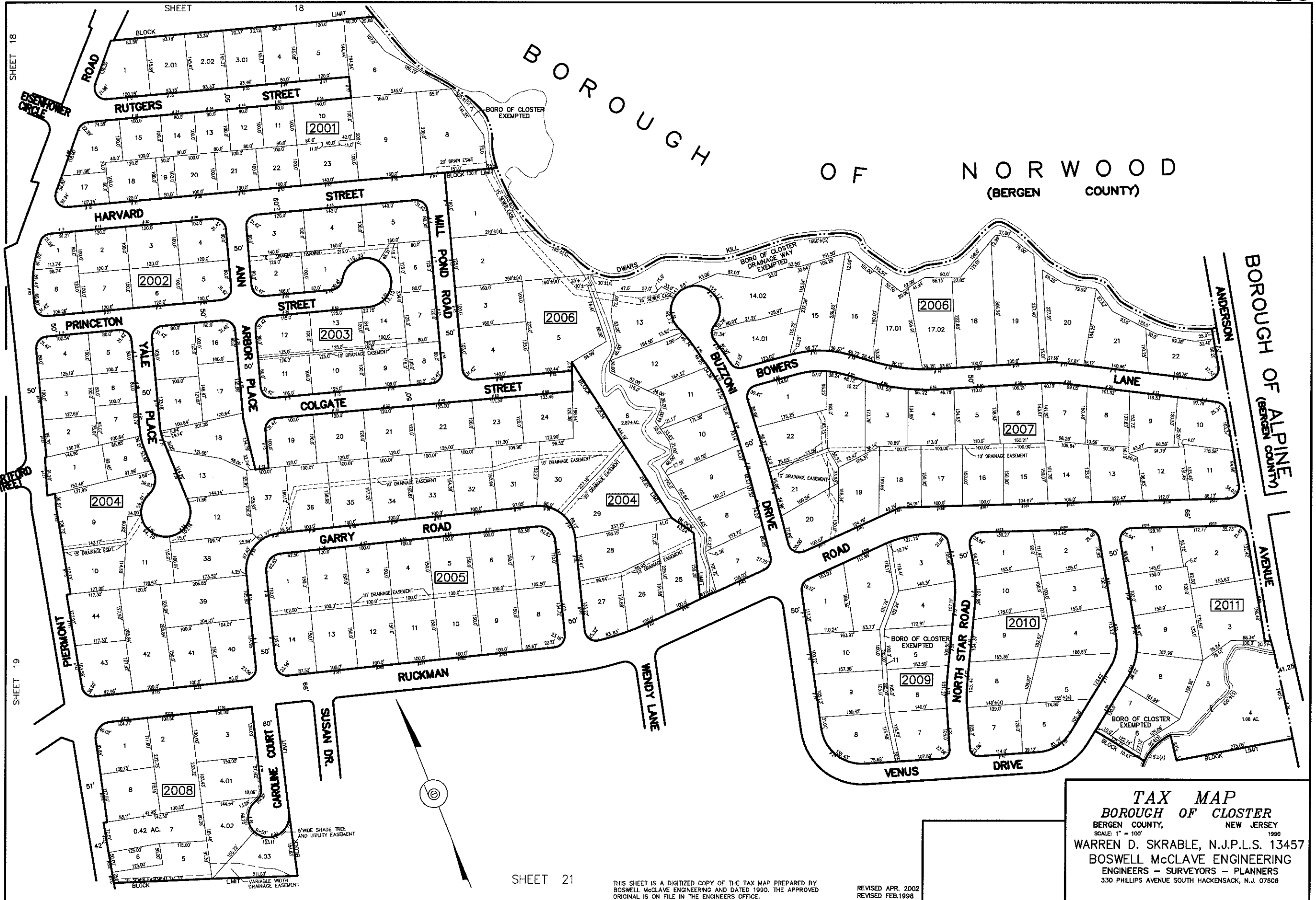
SHEET

20



THIS SHEET IS A DIGITIZED COPY OF THE TAX MAP PREPARED BY BOSWELL McCLAVE ENGINEERING AND DATED 1990. THE APPROVED ORIGINAL IS ON FILE IN THE ENGINEERS OFFICE.

TAX MAP
BOROUGH OF CLOSTER
 BERGEN COUNTY, NEW JERSEY
 SCALE: 1" = 100'
 1990
 WARREN D. SKRABLE, N.J.P.L.S. 13457
 BOSWELL McCLAVE ENGINEERING
 ENGINEERS - SURVEYORS - PLANNERS
 330 PHILLIPS AVENUE SOUTH HACKENSACK, N.J. 07606

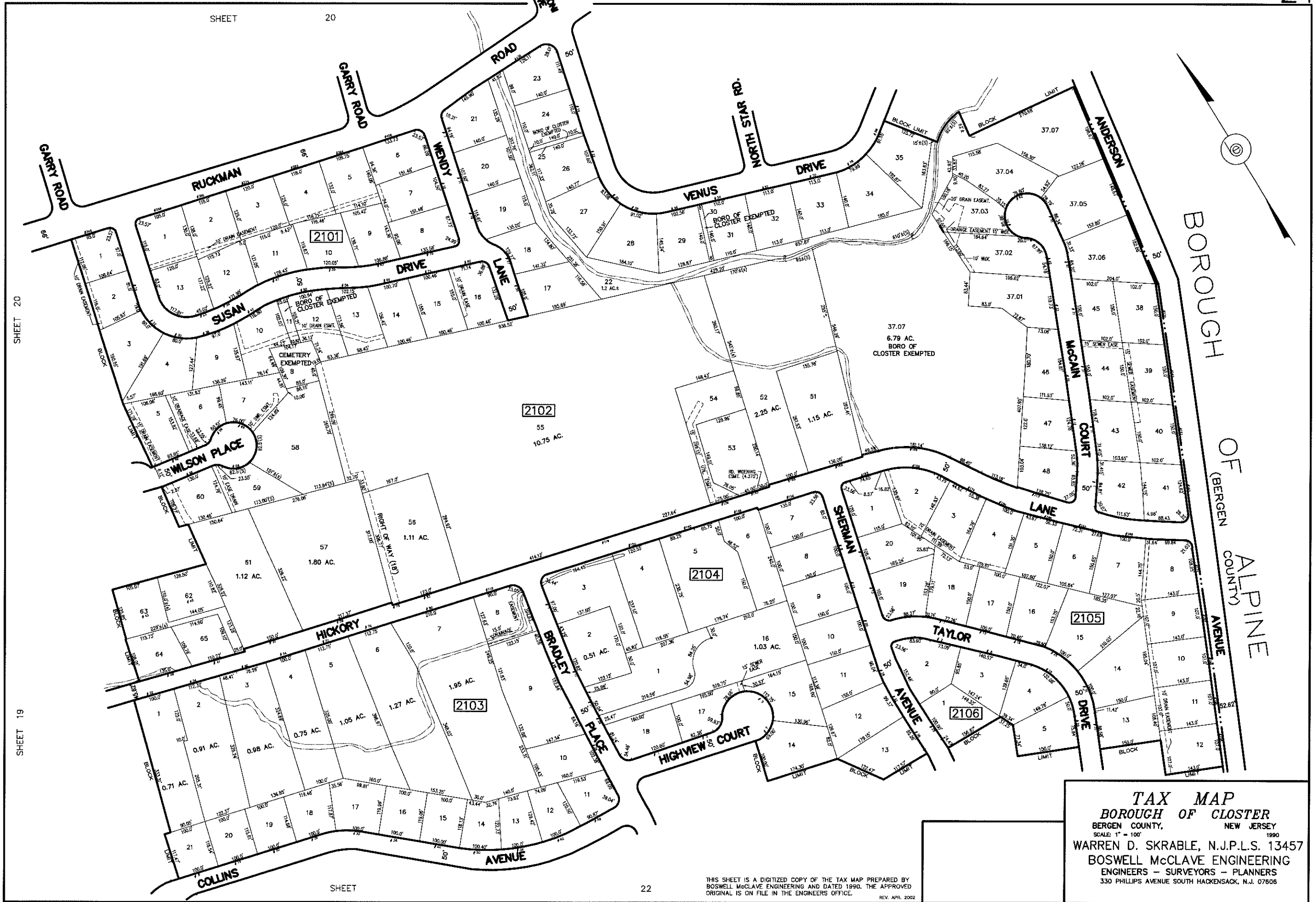


SHEET 21

THIS SHEET IS A DIGITIZED COPY OF THE TAX MAP PREPARED BY BOSWELL McCLAVE ENGINEERING AND DATED 1990. THE APPROVED ORIGINAL IS ON FILE IN THE ENGINEERS OFFICE.

REVISED APR. 2002
REVISED FEB. 1998

TAX MAP
BOROUGH OF CLUSTER
 BERGEN COUNTY, NEW JERSEY
 SCALE: 1" = 100'
 WARREN D. SKRABLE, N.J.P.L.S. 13457
 BOSWELL McCLAVE ENGINEERING
 ENGINEERS - SURVEYORS - PLANNERS
 330 PHILLIPS AVENUE SOUTH HACKENSACK, N.J. 07606



SHEET 20

SHEET 19

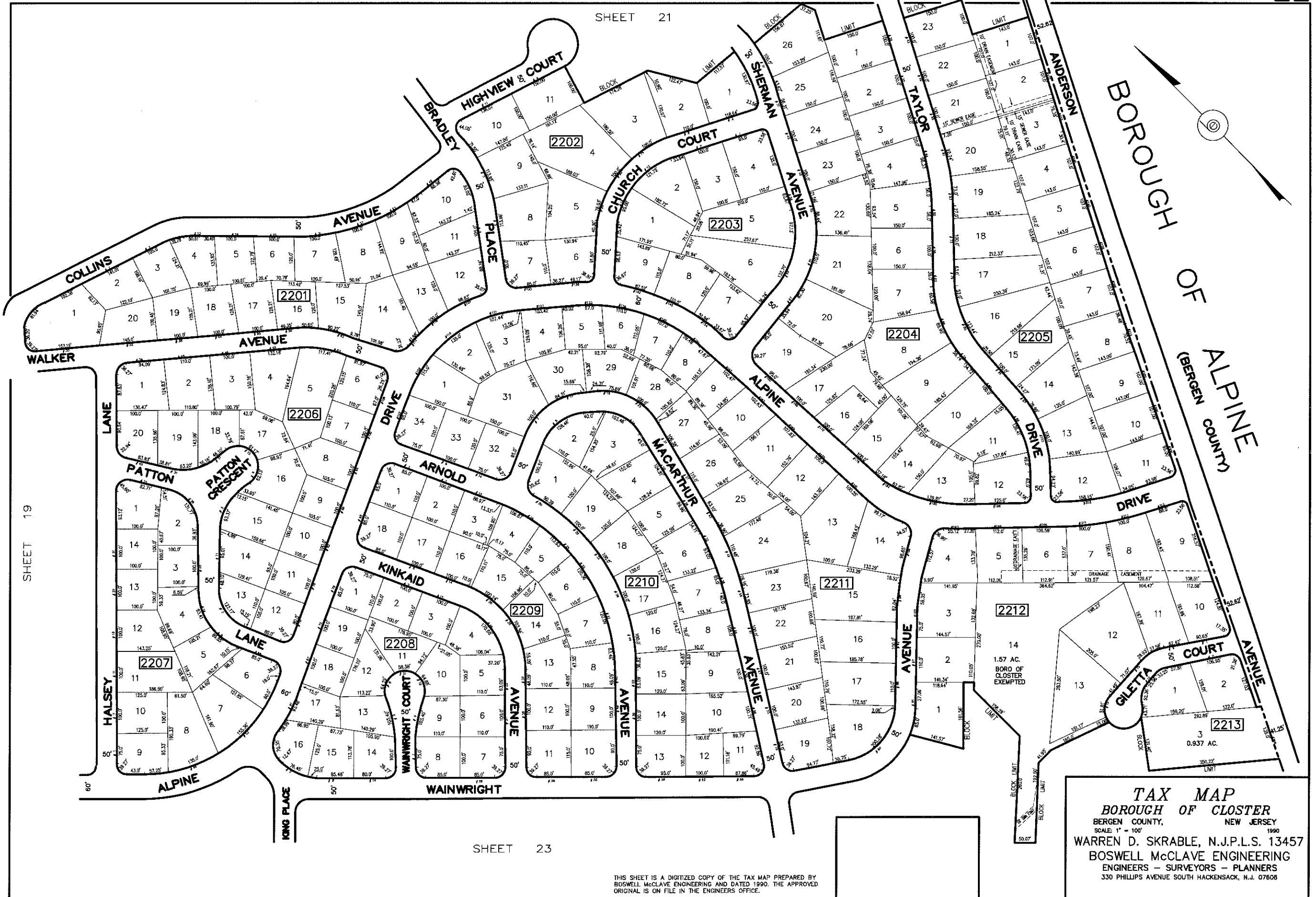
SHEET 20

SHEET

22

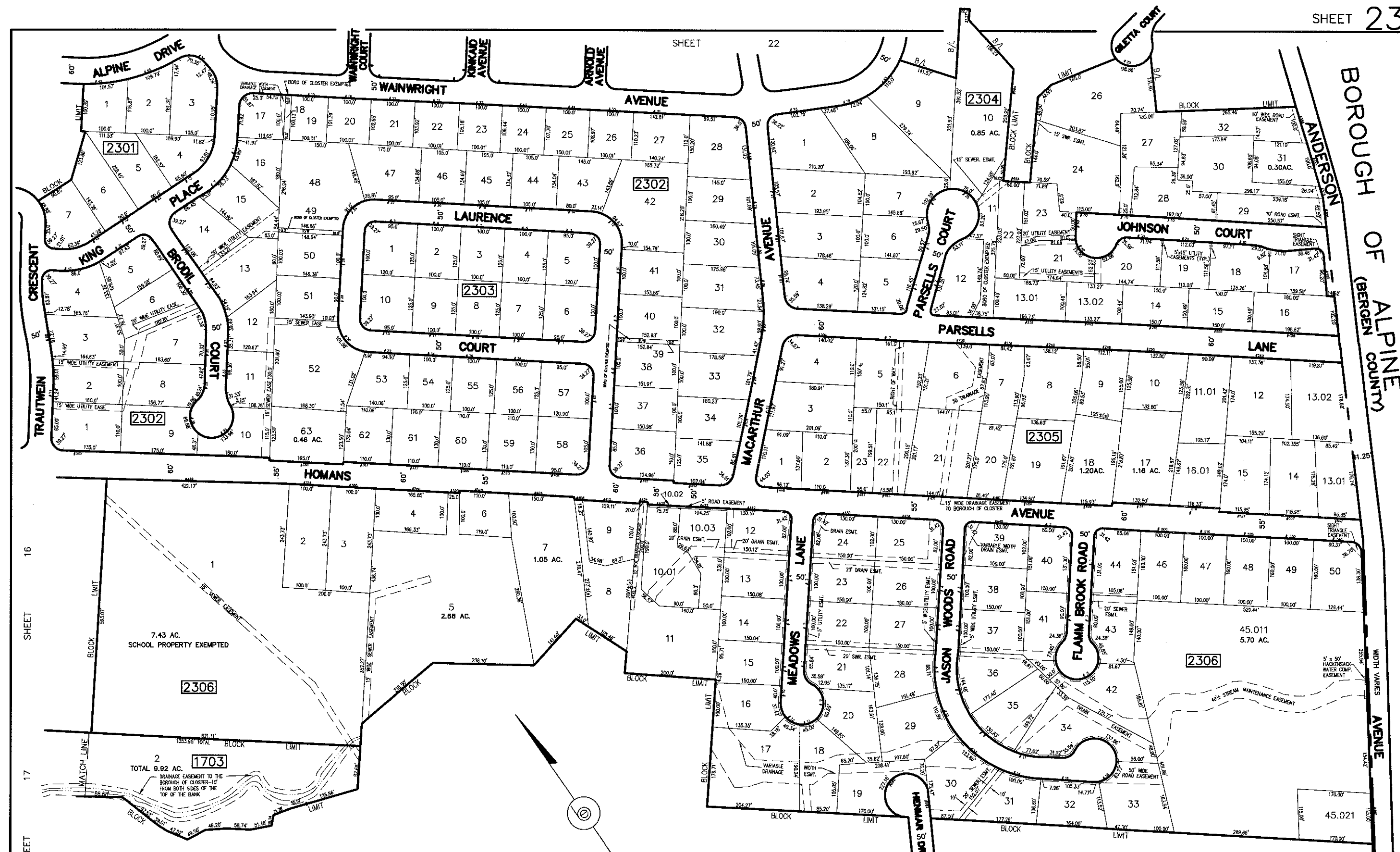
TAX MAP
BOROUGH OF CLOSTER
 BERGEN COUNTY, NEW JERSEY
 SCALE: 1" = 100'
 WARREN D. SKRABLE, N.J.P.L.S. 13457
 BOSWELL McCLAVE ENGINEERING
 ENGINEERS - SURVEYORS - PLANNERS
 330 PHILLIPS AVENUE SOUTH HACKENSACK, N.J. 07606

THIS SHEET IS A DIGITIZED COPY OF THE TAX MAP PREPARED BY BOSWELL McCLAVE ENGINEERING AND DATED 1990. THE APPROVED ORIGINAL IS ON FILE IN THE ENGINEERS OFFICE.
 REV. APR. 2002



TAX MAP
BOROUGH OF CLOSTER
 BERGEN COUNTY, NEW JERSEY
 SCALE: 1" = 100'
 1990
 WARREN D. SKRABLE, N.J.P.L.S. 13457
 BOSWELL McCLAVE ENGINEERING
 ENGINEERS - SURVEYORS - PLANNERS
 330 PHILLIPS AVENUE SOUTH HACKENSACK, N.J. 07608

THIS SHEET IS A DIGITIZED COPY OF THE TAX MAP PREPARED BY BOSWELL McCLAVE ENGINEERING AND DATED 1990. THE APPROVED ORIGINAL IS ON FILE IN THE ENGINEERS OFFICE.

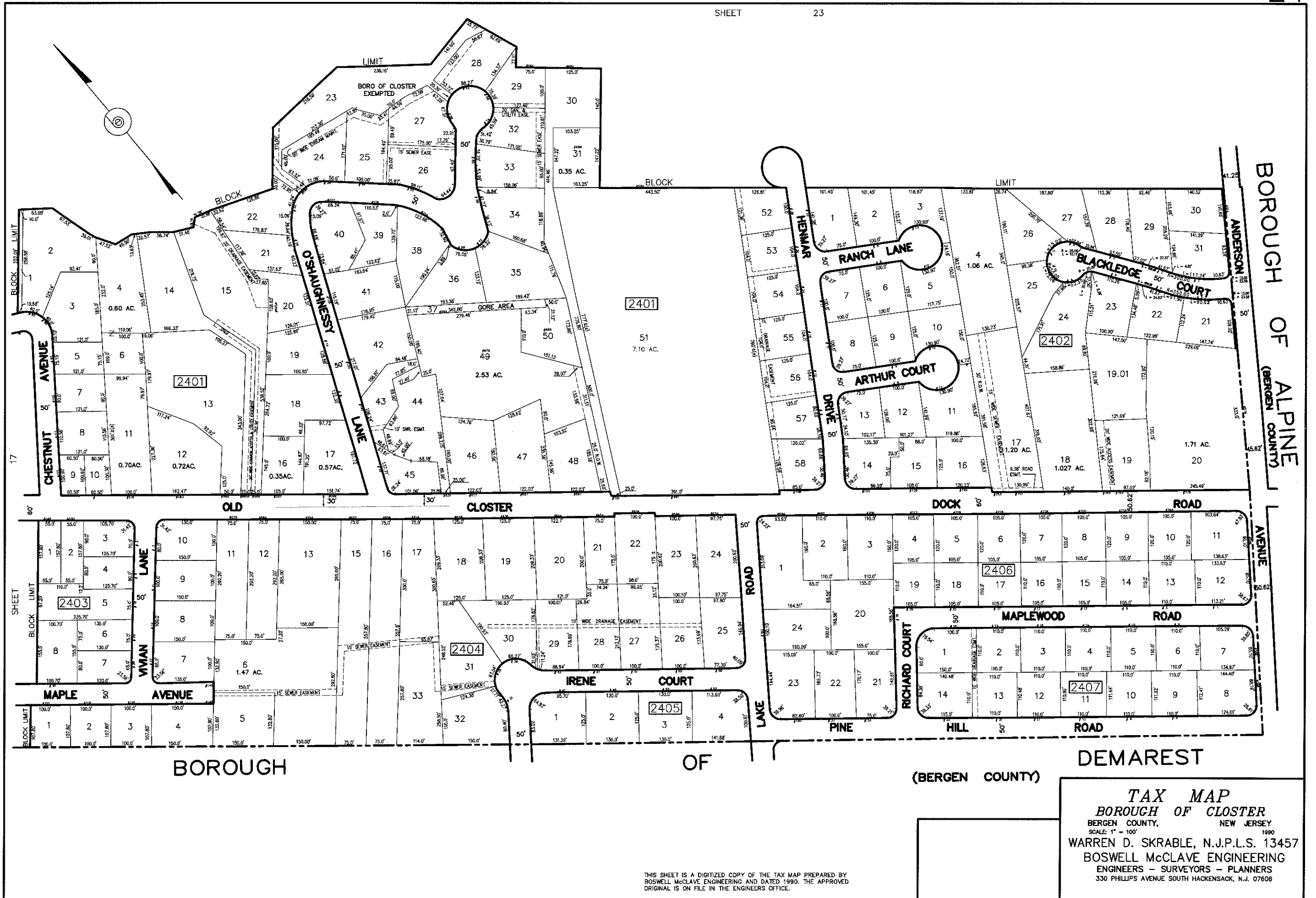


SHEET 16
SHEET 17

THIS SHEET IS A DIGITIZED COPY OF THE TAX MAP PREPARED BY BOSWELL McCLAVE ENGINEERING AND DATED 1990. THE APPROVED ORIGINAL IS ON FILE IN THE ENGINEERS' OFFICE.

REV. APR. 2002

TAX MAP
BOROUGH OF CLOSTER
 BERGEN COUNTY, NEW JERSEY
 SCALE: 1" = 100'
 1990
 WARREN D. SKRABLE, N.J.P.L.S. 13457
 BOSWELL McCLAVE ENGINEERING
 ENGINEERS - SURVEYORS - PLANNERS
 330 PHILLIPS AVENUE SOUTH HACKENSACK, N.J. 07606



TAX MAP
BOROUGH OF CLOSTER
 BERGEN COUNTY, NEW JERSEY
 SCALE: 1" = 100'
 1990
 WARREN D. SKRABLE, N.J.P.L.S. 13457
 BOSWELL McCLAVE ENGINEERING
 ENGINEERS - SURVEYORS - PLANNERS
 330 PHILLIPS AVENUE SOUTH HACKENSACK, N.J. 07606

THIS SHEET IS A DIGITIZED COPY OF THE TAX MAP PREPARED BY BOSWELL McCLAVE ENGINEERING AND DATED 1990. THE APPROVED ORIGINAL IS ON FILE IN THE ENGINEERS OFFICE.